


VIKAS NAGAR MUSSOORIE DEHRADUN RISHIKESH DOIWALA HARIDWAR ROORKEE BHAGWANPUR



**Updating Comprehensive Mobility Plan (CMP 2019) of Dehradun Haridwar
Rishikesh and preparation of CMP for additional area of Vikas Nagar Tehsil
and Bhagwanpur (Roorkee)**

**Final CMP Report
Annexures**

June 2024



Contents

Annexure 1 - Traffic Analysis Zones (TAZs) Description	3
Annexure 2 - Primary Census Abstract Sheets	27
Annexure 3 - Details of Secondary Data Collected	115
Annexure 4 - Volume/Capacity Ratio for the Major Roads in the Study Area	170
Annexure 5 - Details of New Road Proposals in the Study Area	172
Annexure 6 - Proposed ROBs Locations	192
Annexure 7 - Details of all the roads where cycle track is proposed (for 1st Phase) in the Study Area	195
Annexure 8 - Comparison of CMP 2019 and CMP 2024	199
Annexure 9 - Phasing of Projects	216

Annexure 1 - Traffic Analysis Zones (TAZs) Description

List of internal TAZs and their corresponding population (in 2011):

S.No.	TAZ	City	Pop_2011
1.	1	Dehradun	10640
2.	2	Dehradun	15038
3.	3	Dehradun	12435
4.	4	Dehradun	7402
5.	5	Dehradun	7862
6.	6	Dehradun	8635
7.	7	Dehradun	8745
8.	8	Dehradun	9136
9.	9	Dehradun	7265
10.	10	Dehradun	7273
11.	11	Dehradun	7026
12.	12	Dehradun	6994
13.	13	Dehradun	6358
14.	14	Dehradun	8814
15.	15	Dehradun	5341
16.	16	Dehradun	6827
17.	17	Dehradun	6128
18.	18	Dehradun	5326
19.	19	Dehradun	8687
20.	20	Dehradun	7374
21.	21	Dehradun	10237
22.	22	Dehradun	8241
23.	23	Dehradun	5295
24.	24	Dehradun	6727
25.	25	Dehradun	10234
26.	26	Dehradun	8523
27.	27	Dehradun	7632

S.No.	TAZ	City	Pop_2011
28.	28	Dehradun	7612
29.	29	Dehradun	13928
30.	30	Dehradun	11385
31.	31	Dehradun	16301
32.	32	Dehradun	12632
33.	33	Dehradun	7141
34.	34	Dehradun	8384
35.	35	Dehradun	18226
36.	36	Dehradun	10782
37.	37	Dehradun	9405
38.	38	Dehradun	7482
39.	39	Dehradun	11017
40.	40	Dehradun	7507
41.	41	Dehradun	5607
42.	42	Dehradun	17448
43.	43	Dehradun	8985
44.	44	Dehradun	15416
45.	45	Dehradun	6745
46.	46	Dehradun	11870
47.	47	Dehradun	11904
48.	48	Dehradun	9807
49.	49	Dehradun	10024
50.	50	Dehradun	10318
51.	51	Dehradun	13343
52.	52	Dehradun	13735
53.	53	Dehradun	7804
54.	54	Dehradun	10313
55.	55	Dehradun	10596
56.	56	Dehradun	6751
57.	57	Dehradun	10140

S.No.	TAZ	City	Pop_2011
58.	58	Dehradun	8445
59.	59	Dehradun	8650
60.	60	Dehradun	9578
61.	61	Dehradun	1679
62.	62	Dehradun	3925
63.	63	Dehradun	6498
64.	64	Haridwar	5106
65.	65	Haridwar	3106
66.	66	Haridwar	10626
67.	67	Haridwar	12865
68.	68	Haridwar	7349
69.	69	Haridwar	8118
70.	70	Haridwar	4468
71.	71	Haridwar	9511
72.	72	Haridwar	6297
73.	73	Haridwar	6224
74.	74	Haridwar	7792
75.	75	Haridwar	4909
76.	76	Haridwar	6912
77.	77	Haridwar	9095
78.	78	Haridwar	8630
79.	79	Haridwar	8693
80.	80	Haridwar	7025
81.	81	Haridwar	5213
82.	82	Haridwar	8898
83.	83	Haridwar	7309
84.	84	Haridwar	6861
85.	85	Haridwar	5996
86.	86	Haridwar	7604
87.	87	Haridwar	4077

S.No.	TAZ	City	Pop_2011
88.	88	Haridwar	5754
89.	89	Haridwar	5754
90.	90	Haridwar	3612
91.	91	Haridwar	3611
92.	92	Haridwar	3744
93.	93	Haridwar	3744
94.	94	Haridwar	3974
95.	95	Haridwar	3974
96.	96	Haridwar	4199
97.	97	Haridwar	4199
98.	98	Haridwar	2686
99.	99	Haridwar	2685
100.	100	Muni_Ki_Reti	18016
101.	101	Jonk	10620
102.	102	Rishikesh	5844
103.	103	Rishikesh	2189
104.	104	Rishikesh	4313
105.	105	Rishikesh	2640
106.	106	Rishikesh	5916
107.	107	Rishikesh	9564
108.	108	Rishikesh	10367
109.	109	Rishikesh	10643
110.	110	Rishikesh	17110
111.	111	Rishikesh	4169
112.	112	Roorkee	19902
113.	113	Roorkee	1255
114.	114	Roorkee	10580
115.	115	Roorkee	33736
116.	116	Haridwar	1683
117.	117	Haridwar	4846

S.No.	TAZ	City	Pop_2011
118.	118	Haridwar	7819
119.	119	Haridwar	10942
120.	120	Haridwar	9961
121.	121	Haridwar	21645
122.	122	Haridwar	657
123.	123	Haridwar	15039
124.	124	Haridwar	18017
125.	125	Haridwar	15043
126.	126	Haridwar	6900
127.	127	Haridwar	1608
128.	128	Haridwar	241
129.	129	Haridwar	14221
130.	130	Haridwar	10096
131.	131	Haridwar	6569
132.	132	Haridwar	20306
133.	133	Haridwar	16469
134.	134	Haridwar	8037
135.	135	Haridwar	6923
136.	136	Haridwar	9340
137.	137	Haridwar	21704
138.	138	Haridwar	13769
139.	139	Haridwar	29395
140.	140	Haridwar	6804
141.	141	Haridwar	5885
142.	142	Haridwar	18404
143.	143	Haridwar	19901
144.	144	Rishikesh	1261
145.	145	Rishikesh	10749
146.	146	Rishikesh	8817
147.	147	Rishikesh	3813

S.No.	TAZ	City	Pop_2011
148.	148	Rishikesh	1348
149.	149	Rishikesh	12820
150.	150	Rishikesh	11456
151.	151	Rishikesh	15755
152.	152	Rishikesh	25709
153.	153	Dehradun	12701
154.	154	Dehradun	8793
155.	155	Dehradun	14145
156.	156	Dehradun	11589
157.	157	Dehradun	23920
158.	158	Dehradun	5517
159.	159	Dehradun	9206
160.	160	Dehradun	8639
161.	161	Dehradun	19394
162.	162	Dehradun	8638
163.	163	Dehradun	11125
164.	164	Dehradun	11413
165.	165	Dehradun	12244
166.	166	Dehradun	11831
167.	167	Dehradun	8105
168.	168	Dehradun	10395
169.	169	Dehradun	6832
170.	170	Dehradun	13905
171.	171	Dehradun	13475
172.	172	Dehradun	9610
173.	173	Dehradun	5262
174.	174	Dehradun	1006
175.	175	Dehradun	16134
176.	176	Dehradun	5791
177.	177	Dehradun	11764

S.No.	TAZ	City	Pop_2011
178.	178	Dehradun	11772
179.	179	Dehradun	21494
180.	180	Haridwar	17467
181.	181	Dehradun	9673
182.	182	Dehradun	10290
183.	183	Dehradun	981
184.	184	Dehradun	3539
185.	185	Roorkee	13301
186.	186	Roorkee	34961
187.	187	Roorkee	133
188.	188	Haridwar	9528
189.	189	Haridwar	7197
190.	190	Haridwar	12206
191.	191	Haridwar	5106
192.	192	Haridwar	3106
193.	193	Rishikesh	9890
194.	194	Rishikesh	3800
195.	195	Rishikesh	5098
196.	196	Rishikesh	5466
197.	197	Rishikesh	6762
198.	198	Roorkee	8346
199.	199	Roorkee	3332
200.	200	Roorkee	7343
201.	201	Rishikesh	8413
202.	202	Rishikesh	9277
203.	203	Rishikesh	6345
204.	204	Dehradun	4675
205.	205	Dehradun	8387
206.	206	Dehradun	3478
207.	207	Dehradun	7722

S.No.	TAZ	City	Pop_2011
208.	208	Dehradun	11367
209.	209	Dehradun	3576
210.	210	Dehradun	6382
211.	211	Rishikesh	11730
212.	212	Dehradun	7727
213.	213	Dehradun	9480
214.	214	Dehradun	7615
215.	215	Dehradun	6837
216.	216	Rishikesh	82
217.	217	Rishikesh	6558
218.	218	Rishikesh	2050
219.	219	Rishikesh	2488
220.	220	Rishikesh	4411
221.	221	Haridwar	9643
222.	222	Haridwar	10694
223.	223	Haridwar	398
224.	224	Haridwar	466
225.	225	Haridwar	6883
226.	226	Haridwar	0
227.	227	Haridwar	466
228.	228	Haridwar	467
229.	229	Haridwar	3781
230.	230	Haridwar	12273
231.	231	Haridwar	7
232.	232	Haridwar	15297
233.	233	Rishikesh	3510
234.	234	Rishikesh	6465
235.	235	Rishikesh	3515
236.	250	Vikasnagar	3527
237.	251	Vikasnagar	23824

S.No.	TAZ	City	Pop_2011
238.	253	Vikasnagar	3221
239.	254	Vikasnagar	93
240.	255	Vikasnagar	1866
241.	261	Vikasnagar	713
242.	262	Vikasnagar	591
243.	263	Vikasnagar	389
244.	264	Vikasnagar	373
245.	265	Vikasnagar	270
246.	266	Vikasnagar	535
247.	267	Vikasnagar	1273
248.	268	Vikasnagar	2050
249.	269	Vikasnagar	183
250.	270	Vikasnagar	227
251.	271	Vikasnagar	2116
252.	272	Vikasnagar	756
253.	273	Vikasnagar	625
254.	274	Vikasnagar	702
255.	275	Vikasnagar	1881
256.	276	Vikasnagar	2136
257.	277	Vikasnagar	0
258.	278	Vikasnagar	10
259.	279	Vikasnagar	3774
260.	280	Vikasnagar	778
261.	281	Vikasnagar	95
262.	282	Vikasnagar	2292
263.	283	Vikasnagar	3844
264.	284	Vikasnagar	209
265.	285	Vikasnagar	0
266.	286	Vikasnagar	113
267.	287	Vikasnagar	117

S.No.	TAZ	City	Pop_2011
268.	288	Vikasnagar	430
269.	289	Vikasnagar	1176
270.	290	Vikasnagar	4158
271.	291	Vikasnagar	5054
272.	292	Vikasnagar	3035
273.	293	Vikasnagar	6126
274.	294	Vikasnagar	13051
275.	295	Vikasnagar	1767
276.	296	Vikasnagar	2867
277.	297	Vikasnagar	1492
278.	298	Vikasnagar	2357
279.	299	Vikasnagar	2894
280.	300	Vikasnagar	2140
281.	301	Vikasnagar	1802
282.	302	Vikasnagar	2232
283.	303	Vikasnagar	2546
284.	304	Vikasnagar	2224
285.	305	Vikasnagar	2149
286.	306	Vikasnagar	2364
287.	307	Vikasnagar	2042
288.	308	Vikasnagar	3803
289.	309	Vikasnagar	2044
290.	310	Vikasnagar	2725
291.	311	Vikasnagar	1639
292.	312	Vikasnagar	3226
293.	313	Vikasnagar	230
294.	314	Vikasnagar	4872
295.	315	Vikasnagar	627
296.	316	Vikasnagar	2000
297.	317	Vikasnagar	3900

S.No.	TAZ	City	Pop_2011
298.	318	Vikasnagar	2989
299.	319	Vikasnagar	3528
300.	320	Vikasnagar	6747
301.	321	Vikasnagar	2520
302.	322	Vikasnagar	198
303.	323	Vikasnagar	4253
304.	324	Vikasnagar	4252
305.	325	Vikasnagar	4252
306.	326	Vikasnagar	3218
307.	327	Vikasnagar	0
308.	328	Vikasnagar	126
309.	329	Vikasnagar	177
310.	330	Vikasnagar	41
311.	331	Vikasnagar	41
312.	332	Vikasnagar	24
313.	333	Vikasnagar	24
314.	334	Vikasnagar	24
315.	335	Vikasnagar	24
316.	336	Vikasnagar	23
317.	337	Vikasnagar	41
318.	338	Vikasnagar	177
319.	339	Vikasnagar	176
320.	340	Vikasnagar	416
321.	341	Vikasnagar	417
322.	342	Vikasnagar	236
323.	343	Vikasnagar	899
324.	344	Vikasnagar	1772
325.	345	Vikasnagar	651
326.	346	Vikasnagar	356
327.	347	Vikasnagar	666

S.No.	TAZ	City	Pop_2011
328.	348	Vikasnagar	352
329.	349	Vikasnagar	3834
330.	350	Vikasnagar	1387
331.	351	Vikasnagar	0
332.	352	Vikasnagar	655
333.	353	Vikasnagar	576
334.	354	Vikasnagar	198
335.	355	Vikasnagar	726
336.	356	Vikasnagar	572
337.	357	Vikasnagar	86
338.	358	Vikasnagar	600
339.	359	Vikasnagar	1657
340.	360	Vikasnagar	1880
341.	361	Vikasnagar	310
342.	362	Vikasnagar	360
343.	363	Vikasnagar	172
344.	364	Vikasnagar	1052
345.	365	Vikasnagar	1211
346.	366	Vikasnagar	2606
347.	367	Vikasnagar	1745
348.	368	Vikasnagar	207
349.	369	Vikasnagar	809
350.	370	Vikasnagar	4326
351.	371	Vikasnagar	2648
352.	372	Vikasnagar	1671
353.	373	Vikasnagar	747
354.	374	Vikasnagar	7268
355.	375	Vikasnagar	8369
356.	376	Vikasnagar	4085
357.	377	Vikasnagar	4397

S.No.	TAZ	City	Pop_2011
358.	378	Vikasnagar	2702
359.	379	Vikasnagar	324
360.	380	Vikasnagar	8841
361.	381	Vikasnagar	3363
362.	382	Vikasnagar	783
363.	383	Vikasnagar	3963
364.	384	Vikasnagar	809
365.	385	Vikasnagar	537
366.	386	Vikasnagar	537
367.	387	Vikasnagar	537
368.	388	Vikasnagar	20840
369.	389	Vikasnagar	270
370.	390	Vikasnagar	270
371.	391	Vikasnagar	728
372.	392	Vikasnagar	242
373.	393	Vikasnagar	882
374.	394	Vikasnagar	208
375.	395	Vikasnagar	208
376.	396	Vikasnagar	47
377.	397	Vikasnagar	319
378.	398	Vikasnagar	16880
379.	399	Vikasnagar	2156
380.	400	Vikasnagar	208
381.	401	Vikasnagar	11870
382.	402	Vikasnagar	451
383.	403	Vikasnagar	450
384.	404	Roorkee	3744
385.	405	Vikasnagar	728
386.	406	Roorkee	4526
387.	407	Roorkee	4008

S.No.	TAZ	City	Pop_2011
388.	408	Roorkee	369
389.	409	Roorkee	7127
390.	410	Roorkee	2252
391.	411	Roorkee	12409
392.	412	Roorkee	4302
393.	413	Roorkee	1663
394.	414	Roorkee	4273
395.	415	Roorkee	1388
396.	416	Roorkee	3618
397.	417	Roorkee	3114
398.	418	Roorkee	3424
399.	419	Roorkee	2064
400.	420	Roorkee	1230
401.	421	Roorkee	5
402.	422	Roorkee	2012
403.	433	Roorkee	3846
404.	434	Roorkee	10290
405.	435	Roorkee	0
406.	436	Roorkee	4135
407.	437	Roorkee	4031
408.	438	Roorkee	5265
409.	439	Roorkee	4076
410.	440	Roorkee	670
411.	441	Roorkee	759
412.	442	Roorkee	2399
413.	443	Roorkee	5994
414.	444	Roorkee	2378
415.	445	Roorkee	1544
416.	446	Roorkee	3860
417.	447	Roorkee	595

S.No.	TAZ	City	Pop_2011
418.	448	Roorkee	2253
419.	449	Roorkee	943
420.	450	Roorkee	6664
421.	451	Roorkee	2655
422.	452	Roorkee	1163
423.	453	Roorkee	1016
424.	454	Roorkee	1127
425.	455	Roorkee	2393
426.	456	Roorkee	987
427.	457	Roorkee	2752
428.	458	Roorkee	2280
429.	459	Roorkee	2641
430.	460	Roorkee	376
431.	461	Roorkee	1300
432.	462	Roorkee	5050
433.	463	Roorkee	150
434.	464	Roorkee	7603
435.	465	Roorkee	822
436.	466	Roorkee	6978
437.	467	Roorkee	2983
438.	468	Roorkee	632
439.	469	Roorkee	5125
440.	470	Roorkee	975
441.	471	Roorkee	5079
442.	472	Roorkee	3578
443.	473	Roorkee	2148
444.	474	Roorkee	1276
445.	475	Roorkee	2304
446.	476	Roorkee	1526
447.	477	Roorkee	1328

S.No.	TAZ	City	Pop_2011
448.	478	Roorkee	1796
449.	479	Roorkee	636
450.	480	Roorkee	2952
451.	481	Roorkee	881
452.	482	Roorkee	2185
453.	483	Roorkee	3326
454.	484	Roorkee	2114
455.	485	Roorkee	0
456.	486	Roorkee	4790
457.	487	Roorkee	844
458.	488	Roorkee	6084
459.	489	Roorkee	2241
460.	490	Roorkee	3521
461.	491	Roorkee	6011
462.	492	Roorkee	3669
463.	493	Roorkee	6420
464.	494	Roorkee	7280
465.	495	Roorkee	878
466.	496	Roorkee	402
467.	497	Roorkee	1672
468.	498	Roorkee	4497
469.	499	Roorkee	1499
470.	500	Roorkee	1245
471.	501	Roorkee	1188
472.	502	Roorkee	251
473.	503	Roorkee	6304
474.	504	Roorkee	1895
475.	505	Roorkee	0
476.	506	Roorkee	3041
477.	507	Roorkee	527

S.No.	TAZ	City	Pop_2011
478.	508	Roorkee	3338
479.	509	Roorkee	3114
480.	510	Roorkee	15
481.	511	Roorkee	4666
482.	512	Roorkee	7185
483.	513	Roorkee	2490
484.	514	Roorkee	16
485.	515	Roorkee	1739
486.	516	Roorkee	2561
487.	517	Roorkee	1115
488.	518	Roorkee	1362
489.	519	Roorkee	1860
490.	520	Roorkee	2929
491.	521	Roorkee	2921
492.	522	Roorkee	447
493.	523	Roorkee	5698
494.	524	Roorkee	2010
495.	525	Roorkee	10684
496.	526	Roorkee	206
497.	527	Roorkee	3688
498.	528	Roorkee	5892
499.	529	Roorkee	723
500.	530	Roorkee	5304
501.	531	Roorkee	1489
502.	532	Roorkee	2908
503.	533	Roorkee	1925
504.	534	Roorkee	2748
505.	535	Roorkee	4354
506.	536	Roorkee	1126
507.	537	Roorkee	1869

S.No.	TAZ	City	Pop_2011
508.	538	Roorkee	607
509.	539	Roorkee	537
510.	540	Roorkee	321
511.	541	Roorkee	929
512.	542	Roorkee	0
513.	543	Roorkee	2320
514.	544	Roorkee	356
515.	545	Roorkee	0
516.	546	Roorkee	775
517.	547	Roorkee	0
518.	548	Roorkee	562
519.	549	Roorkee	4247
520.	550	Roorkee	726
521.	551	Roorkee	374
522.	552	Roorkee	1951
523.	553	Roorkee	1133
524.	554	Roorkee	2120
525.	555	Roorkee	2041
526.	556	Roorkee	0
527.	557	Roorkee	483
528.	558	Roorkee	447
529.	559	Roorkee	473
530.	560	Roorkee	775
531.	561	Roorkee	3585
532.	562	Roorkee	1993
533.	563	Roorkee	4087
534.	564	Roorkee	3123
535.	565	Roorkee	1630
536.	566	Roorkee	1162
537.	567	Roorkee	3668

S.No.	TAZ	City	Pop_2011
538.	568	Roorkee	1758
539.	569	Roorkee	1436
540.	570	Roorkee	3795
541.	571	Roorkee	8567
542.	572	Roorkee	0
543.	573	Roorkee	17821
544.	574	Roorkee	936
545.	575	Roorkee	0
546.	576	Roorkee	2826
547.	577	Roorkee	7432
548.	578	Roorkee	0
549.	579	Roorkee	1265
550.	580	Roorkee	10340
551.	581	Roorkee	24383
552.	582	Roorkee	12901
553.	583	Roorkee	6435
554.	584	Roorkee	8583
555.	585	Roorkee	5640
556.	586	Roorkee	10043
557.	587	Roorkee	894
558.	588	Roorkee	6568
559.	589	Roorkee	1189
560.	590	Roorkee	1865
561.	591	Roorkee	1600
562.	592	Roorkee	1008
563.	593	Roorkee	4131
564.	594	Roorkee	2834
565.	595	Roorkee	1835
566.	596	Roorkee	1593
567.	597	Roorkee	3039

S.No.	TAZ	City	Pop_2011
568.	598	Roorkee	0
569.	599	Roorkee	257
570.	600	Roorkee	2092
571.	601	Roorkee	51
572.	602	Roorkee	8226
573.	603	Roorkee	276
574.	604	Roorkee	29
575.	605	Roorkee	0
576.	606	Roorkee	0
577.	607	Roorkee	2523
578.	608	Roorkee	0
579.	609	Roorkee	8015
580.	610	Roorkee	0
581.	611	Roorkee	3506
582.	612	Roorkee	1
583.	613	Roorkee	962
584.	614	Roorkee	3388
585.	615	Roorkee	334
586.	616	Roorkee	0
587.	617	Roorkee	10145
588.	618	Roorkee	1044
589.	619	Roorkee	2236
590.	620	Roorkee	2183
591.	621	Roorkee	752
592.	622	Roorkee	2091
593.	623	Roorkee	72
594.	624	Roorkee	158
595.	625	Roorkee	1273
596.	626	Roorkee	613
597.	627	Roorkee	1535

S.No.	TAZ	City	Pop_2011
598.	628	Roorkee	470
599.	629	Roorkee	214
600.	630	Roorkee	3768
601.	631	Roorkee	1263
602.	632	Roorkee	4419
603.	633	Roorkee	419
604.	634	Roorkee	762
605.	635	Roorkee	1663
606.	636	Roorkee	967
607.	637	Roorkee	687
608.	638	Roorkee	369
609.	639	Roorkee	5360
610.	640	Roorkee	1793
611.	641	Roorkee	1731
612.	642	Roorkee	7131
613.	643	Roorkee	437
614.	644	Roorkee	1224
615.	645	Roorkee	1009
616.	646	Roorkee	0
617.	647	Roorkee	4195
618.	648	Roorkee	1480
619.	649	Roorkee	0
620.	650	Roorkee	1957
621.	651	Roorkee	1478
622.	652	Roorkee	2050
623.	653	Roorkee	2727
624.	654	Roorkee	976
625.	655	Roorkee	5
626.	656	Roorkee	3360
627.	657	Roorkee	614

S.No.	TAZ	City	Pop_2011
628.	658	Roorkee	3356
629.	659	Roorkee	2627
630.	660	Roorkee	2
631.	661	Roorkee	27
632.	662	Roorkee	2354
633.	663	Roorkee	9242
634.	664	Roorkee	1620
635.	665	Roorkee	799
636.	666	Roorkee	0
637.	667	Roorkee	1157
638.	668	Roorkee	2025
639.	669	Roorkee	5232
640.	670	Roorkee	4208
641.	671	Roorkee	162
642.	672	Roorkee	269
643.	673	Roorkee	8191
644.	674	Roorkee	1159
645.	675	Roorkee	590
646.	676	Roorkee	3469
647.	677	Roorkee	737
648.	678	Roorkee	0
649.	679	Roorkee	2441
650.	680	Roorkee	0
651.	681	Roorkee	0
652.	682	Roorkee	1335
653.	683	Roorkee	7626
654.	684	Roorkee	1368
655.	685	Roorkee	2578
656.	686	Roorkee	15
657.	687	Roorkee	396

S.No.	TAZ	City	Pop_2011
658.	688	Roorkee	691
659.	689	Roorkee	1556
660.	690	Roorkee	3325
661.	691	Roorkee	2369
662.	692	Roorkee	2100
663.	693	Roorkee	0
664.	694	Roorkee	406
665.	695	Roorkee	529
666.	696	Roorkee	52971
667.	697	Roorkee	11186
668.	698	Roorkee	14394
669.	699	Roorkee	23276
670.	700	Roorkee	5774
671.	701	Roorkee	18370
672.	702	Roorkee	13257
673.	703	Roorkee	2826

Description of External TAZs:

TAZ No.	Sub-districts	District, State	Road Network
238	Nainbag, Barnigad, Rajgarhi	Tehri Garhwal, Uttarkashi, UK	NH 707A
239	Dhanaulti, Kandi Saur, Chiniyali Saur	Tehri Garhwal, Uttarkashi, UK	NH 707A New Bypass Road
242	Narendra Nagar, Tehri, Madannegi	Tehri Garhwal, UK	NH 34 Dehradun Bypass Road
243	Gaja, Jakhani Dhar	Tehri Garhwal, UK	Badrinath Road
244	Yamkeshwar, Jakhanikhal, Lansdowne	Garhwal, UK	Neelkanth Temple Road
247	Laksar, Jansath, Bijnor	Haridwar, UK Muzaffarnagar, UP	NH 334A Laksar Road
248	Laldhang, Najibabad, Nagina	Haridwar, UK Bijnor, UP	NH 34, Haridwar Road
704	Paonta Sahib, Kamrau, Shalai	Sirmaur, HP	NH 7, Ambala Dehradun Road
705	Behat, Khizrabad, Chhachhrauli	Saharanpur, UP Yamunanagar, Haryana	SH 57, Chakrata Road
706	Saharanpur, Nakur	Saharanpur, UP	NH 307, Dehradun Road
707	Saharanpur, Nakur	Saharanpur, UP	NH 344, Chhutmalpur Roorkee Road
708	Saharanpur, Nakur	Saharanpur, UP	Saharanpur Road
709	Deoband, Rampur Maniharan	Saharanpur, UP	MDR 2W Deoband Road
710	Narsan, Muzaffarnagar, Khatauli	Haridwar, UK Muzaffarnagar, UP	NH 334, Delhi Haridwar Road
711	Laksar, Jansath, Bijnor	Haridwar, UK Muzaffarnagar, UP	Roorkee Laksar Road
712	Kalsi, Chakrata, Tyuni	Dehradun, UK	NH 507, Vikas Nagar Barkot Road

Annexure 2 - Primary Census Abstract Sheets

Census Population 2011:

State	District	Subdistt	Town/Village	Ward	Level	Name	TRU	No_HH	TOT_P	TOT_WORK_P
05	068	00354	000000	0000	SUB-DISTRICT	Hardwar	Total	125249	657829	209806
05	068	00354	000000	0000	SUB-DISTRICT	Hardwar	Rural	59160	336937	104550
05	068	00354	000000	0000	SUB-DISTRICT	Hardwar	Urban	66089	320892	105256
05	068	00354	056640	0000	VILLAGE	Dadubans Grunt	Rural	414	2711	717
05	068	00354	056641	0000	VILLAGE	Kalubans Grunt	Rural	0	0	0
05	068	00354	056642	0000	VILLAGE	Rithaura Grunt	Rural	115	634	171
05	068	00354	056643	0000	VILLAGE	Daluwala Grunt	Rural	351	1779	575
05	068	00354	056644	0000	VILLAGE	Daluwala Mazbata	Rural	230	1160	535
05	068	00354	056645	0000	VILLAGE	Hazara Grunt	Rural	534	3359	1581
05	068	00354	056646	0000	VILLAGE	Asafnagar Grunt	Rural	108	609	166
05	068	00354	056647	0000	VILLAGE	Daluwala Khurd	Rural	138	712	244
05	068	00354	056648	0000	VILLAGE	Rawan Bans	Rural	0	0	0
05	068	00354	056649	0000	VILLAGE	Manu Bans Grunt	Rural	320	1962	484
05	068	00354	056650	0000	VILLAGE	Mohd Begpur Urf Takabhari	Rural	259	1563	392
05	068	00354	056651	0000	VILLAGE	Hadipur Grant	Rural	202	1075	282
05	068	00354	056652	0000	VILLAGE	Sohalpur Sikrodha	Rural	611	3646	1104
05	068	00354	056653	0000	VILLAGE	Shekhwala Grunt	Rural	56	345	152
05	068	00354	056654	0000	VILLAGE	Kotamurad Nagar	Rural	789	5628	1489
05	068	00354	056655	0000	VILLAGE	Khala Teera	Rural	370	2077	662
05	068	00354	056656	0000	VILLAGE	Tanda Banjara	Rural	141	795	309
05	068	00354	056657	0000	VILLAGE	Aurangabad	Rural	692	3656	1363
05	068	00354	056658	0000	VILLAGE	Shivdas Pur Urf Teliwala	Rural	963	5742	1804

*Updating Comprehensive Mobility Plan (CMP) of Dehradun Haridwar Rishikesh 2019 and CMP for additional area of Vikas Nagar Tehsil & Bhagwanpur (Roorkee) - Final CMP
Report- Annexure, 2024*

05	068	00354	056659	0000	VILLAGE	Jasawa Wala	Rural	374	2196	613
05	068	00354	056660	0000	VILLAGE	Badshahpur	Rural	0	0	0
05	068	00354	056661	0000	VILLAGE	Meerpur Muwazarpur	Rural	542	3061	898
05	068	00354	056662	0000	VILLAGE	Jhabarpur	Rural	0	0	0
05	068	00354	056663	0000	VILLAGE	Puranpur Salhapur	Rural	506	3118	806
05	068	00354	056664	0000	VILLAGE	Aneki Hetmapur	Rural	1275	6843	2149
05	068	00354	056665	0000	VILLAGE	Salempur Mahdood	Rural	3813	21645	8245
05	068	00354	056666	0000	VILLAGE	Dadpur Govindpur	Rural	709	4019	1146
05	068	00354	056667	0000	VILLAGE	Mohd Alipur	Rural	3	23	7
05	068	00354	056668	0000	VILLAGE	Rajpur	Rural	611	3710	940
05	068	00354	056669	0000	VILLAGE	Talibabad	Rural	0	0	0
05	068	00354	056670	0000	VILLAGE	Rasoolpur	Rural	107	607	223
05	068	00354	056671	0000	VILLAGE	Kutubpur	Rural	104	627	198
05	068	00354	056672	0000	VILLAGE	Garh	Rural	1482	9130	2492
05	068	00354	056673	0000	VILLAGE	Begampur	Rural	77	420	139
05	068	00354	056674	0000	VILLAGE	Khedali	Rural	275	1466	448
05	068	00354	056675	0000	VILLAGE	Jamalpur Khurd	Rural	663	2998	1145
05	068	00354	056676	0000	VILLAGE	Sultanpur Majari	Rural	422	1865	691
05	068	00354	056677	0000	VILLAGE	Ranipur	Rural	79	398	133
05	068	00354	056678	0000	VILLAGE	Bhagtanpur Abidpur Urf Ibrahim	Rural	3448	20306	5327
05	068	00354	056679	0000	VILLAGE	Alipur Ibrahimpur Urf Ikkad	Rural	654	3678	1030
05	068	00354	056680	0000	VILLAGE	Ruhalki Kishanpur Urf Ikkad	Rural	607	3205	1025
05	068	00354	056681	0000	VILLAGE	Atmalpur Bangla	Rural	1249	6738	2337
05	068	00354	056682	0000	VILLAGE	Manoharpur	Rural	9	42	22
05	068	00354	056683	0000	VILLAGE	Ahmadpur Grunt	Rural	363	1812	640
05	068	00354	056684	0000	VILLAGE	Khijarpur Kalanjara	Rural	0	0	0
05	068	00354	056685	0000	VILLAGE	Kalanjara Jadid	Rural	5	24	7
05	068	00354	056686	0000	VILLAGE	Dinarpur	Rural	193	1094	350

05	068	00354	056687	0000	VILLAGE	Sahdevpur Shahwazpur	Rural	301	1689	496
05	068	00354	056688	0000	VILLAGE	Raipur Dareda	Rural	100	643	187
05	068	00354	056689	0000	VILLAGE	Bodaheri Mohiuddinpur	Rural	669	4549	1059
05	068	00354	056690	0000	VILLAGE	Kasampur	Rural	385	2810	685
05	068	00354	056691	0000	VILLAGE	Alawalpur	Rural	306	1759	375
05	068	00354	056692	0000	VILLAGE	Bahadarapur Khurd	Rural	0	0	0
05	068	00354	056693	0000	VILLAGE	Mukandpur	Rural	0	0	0
05	068	00354	056694	0000	VILLAGE	Ransura	Rural	320	2415	530
05	068	00354	056695	0000	VILLAGE	Nagla Khurd	Rural	214	1595	361
05	068	00354	056696	0000	VILLAGE	Mominpur	Rural	2	33	7
05	068	00354	056697	0000	VILLAGE	Mukarpur	Rural	120	871	186
05	068	00354	056698	0000	VILLAGE	Sanghipur	Rural	580	3912	928
05	068	00354	056699	0000	VILLAGE	Ranipur	Rural	0	0	0
05	068	00354	056700	0000	VILLAGE	Mohammadpur Urf Jhiwarhedi	Rural	173	1149	242
05	068	00354	056701	0000	VILLAGE	Naseerpur Urf Nastarpur	Rural	62	345	79
05	068	00354	056702	0000	VILLAGE	Peetpur	Rural	417	2175	563
05	068	00354	056703	0000	VILLAGE	Sarai	Rural	1369	8037	2735
05	068	00354	056704	0000	VILLAGE	Sitapur Mazara Jwalapur	Rural	3388	16469	5253
05	068	00354	056705	0000	VILLAGE	Jamalpur Kalan	Rural	1352	6900	2222
05	068	00354	056706	0000	VILLAGE	Devpur Mustakam	Rural	78	411	111
05	068	00354	056707	0000	VILLAGE	Devpur Ahatmal	Rural	71	311	84
05	068	00354	056708	0000	VILLAGE	Hadipur	Rural	1	6	4
05	068	00354	056709	0000	VILLAGE	Missarpur Mustakam	Rural	251	1414	457
05	068	00354	056710	0000	VILLAGE	Gadowali	Rural	870	4969	1381
05	068	00354	056711	0000	VILLAGE	Kishanpur	Rural	103	622	197
05	068	00354	056712	0000	VILLAGE	Noorpur Panjanhedi	Rural	386	1953	671
05	068	00354	056713	0000	VILLAGE	Missarpur Ahatmal	Rural	1	1	1
05	068	00354	056714	0000	VILLAGE	Ajitpur Mustakam	Rural	428	2256	797

Updating Comprehensive Mobility Plan (CMP) of Dehradun Haridwar Rishikesh 2019 and CMP for additional area of Vikas Nagar Tehsil & Bhagwanpur (Roorkee) - Final CMP Report- Annexure, 2024

05	068	00354	056715	0000	VILLAGE	Ajitpur Ahatmal	Rural	3	13	3
05	068	00354	056716	0000	VILLAGE	Sirsali	Rural	1	1	1
05	068	00354	056717	0000	VILLAGE	Mirzapur	Rural	1	4	1
05	068	00354	056718	0000	VILLAGE	Bahadarpur Jat	Rural	1428	7698	2167
05	068	00354	056719	0000	VILLAGE	Pherupur Kathiya	Rural	21	119	36
05	068	00354	056720	0000	VILLAGE	Pherupur Ramkhera	Rural	833	4575	1380
05	068	00354	056721	0000	VILLAGE	Katarpur Alipur	Rural	521	3036	905
05	068	00354	056722	0000	VILLAGE	Jiya Pota	Rural	248	1279	414
05	068	00354	056723	0000	VILLAGE	Bishanpur Jharada Mustakam	Rural	324	1915	622
05	068	00354	056724	0000	VILLAGE	Bishanpur Jhara Ahat	Rural	0	0	0
05	068	00354	056725	0000	VILLAGE	Chandpur	Rural	201	1310	355
05	068	00354	056726	0000	VILLAGE	Padartha Urf Dhanpura	Rural	2223	13260	3544
05	068	00354	056727	0000	VILLAGE	Mustafa Bad	Rural	618	3485	904
05	068	00354	056728	0000	VILLAGE	Bhawanipur Jamal Pur	Rural	1	5	0
05	068	00354	056729	0000	VILLAGE	Hardevpur Sahdevpur Urf Rani Majara	Rural	449	2454	827
05	068	00354	056730	0000	VILLAGE	Shahpur Shitala Khera	Rural	610	3276	1080
05	068	00354	056731	0000	VILLAGE	Dhamoli Urf Khair Wala	Rural	27	129	40
05	068	00354	056732	0000	VILLAGE	Nasir Pur Kalan	Rural	836	5170	1251
05	068	00354	056733	0000	VILLAGE	Siv Nagar	Rural	892	4980	1271
05	068	00354	056734	0000	VILLAGE	Nasirpur Khurd	Rural	139	802	204
05	068	00354	056735	0000	VILLAGE	Jasodhar Pur	Rural	317	2150	572
05	068	00354	056736	0000	VILLAGE	Badshapur Sher Pur Bhatti Pur	Rural	879	4794	1332
05	068	00354	056737	0000	VILLAGE	Tikaula Jadid	Rural	187	1102	298
05	068	00354	056738	0000	VILLAGE	Banganga No .2	Rural	673	3768	1088
05	068	00354	056739	0000	VILLAGE	Bhuwapur Chamrawal	Rural	258	1361	453
05	068	00354	056740	0000	VILLAGE	Mohammadpur Kunhari	Rural	1001	6127	1600
05	068	00354	056741	0000	VILLAGE	Meerpur	Rural	0	0	0

Updating Comprehensive Mobility Plan (CMP) of Dehradun Haridwar Rishikesh 2019 and CMP for additional area of Vikas Nagar Tehsil & Bhagwanpur (Roorkee) - Final CMP Report- Annexure, 2024

05	068	00354	056742	0000	VILLAGE	Tikkampur	Rural	197	1078	285
05	068	00354	056743	0000	VILLAGE	Kangari	Rural	386	1950	652
05	068	00354	056744	0000	VILLAGE	Gajiwali	Rural	375	2107	576
05	068	00354	056745	0000	VILLAGE	Shyampur Nauabad	Rural	432	2472	677
05	068	00354	056746	0000	VILLAGE	Sajanpur Peeli	Rural	340	1999	474
05	068	00354	056747	0000	VILLAGE	Peeli Padav	Rural	267	1805	511
05	068	00354	056748	0000	VILLAGE	Rasool Pur Mithi Beri	Rural	1041	5953	2391
05	068	00354	056749	0000	VILLAGE	Laldhang	Rural	1214	6896	2801
05	068	00354	056750	0000	VILLAGE	Samaspur Katarbarh	Rural	116	647	331
05	068	00354	056751	0000	VILLAGE	Pamdowali	Rural	0	0	0
05	068	00354	056752	0000	VILLAGE	Tapadowali	Rural	15	115	34
05	068	00354	056753	0000	VILLAGE	Nalo Wala	Rural	59	403	133
05	068	00354	056754	0000	VILLAGE	Dudhala Dayalwala	Rural	228	1138	528
05	068	00354	056755	0000	VILLAGE	Gaindikhata	Rural	549	2817	967
05	068	00354	056756	0000	VILLAGE	Naurangabad	Rural	87	410	137
05	068	00354	056757	0000	VILLAGE	Bulakganj	Rural	0	0	0
05	068	00354	056758	0000	VILLAGE	Baso Chandpur	Rural	2	2	2
05	068	00354	056759	0000	VILLAGE	Ahamadpur Chiriya	Rural	33	164	43
05	068	00354	056760	0000	VILLAGE	Boxowali	Rural	31	189	53
05	068	00354	056761	0000	VILLAGE	Shyampur Gairabad	Rural	13	73	19
05	068	00354	056762	0000	VILLAGE	Bhudhiwala	Rural	0	0	0
05	068	00354	056763	0000	VILLAGE	Lahadpur	Rural	103	541	199
05	068	00354	056764	0000	VILLAGE	Jaspur Chamaria	Rural	34	154	46
05	068	00354	056765	0000	VILLAGE	Hardaspur	Rural	0	0	0
05	068	00354	056766	0000	VILLAGE	Prem Nagar	Rural	6	40	18
05	068	00354	056767	0000	VILLAGE	Vandev Urf Khushahalpur	Rural	0	0	0
05	068	00354	056768	0000	VILLAGE	Bhogpur	Rural	1466	8213	2433
05	068	00354	056769	0000	VILLAGE	Baditeep	Rural	184	1074	225
05	068	00354	056770	0000	VILLAGE	Subhashgarh	Rural	273	1307	365

05	068	00354	056771	0000	VILLAGE	Adarsh, Tehri Nagar	Rural	842	4468	1684
05	068	00354	056772	0000	VILLAGE	Suman Nagar	Rural	51	248	72
05	068	00354	056773	0000	VILLAGE	Dhaulkhanda Range	Rural	295	1377	764
05	068	00354	056774	0000	VILLAGE	Ranipur Range	Rural	78	306	96
05	068	00354	056775	0000	VILLAGE	Chandi Range	Rural	642	3976	1737
05	068	00354	056776	0000	VILLAGE	Pathari Forest Range	Rural	1300	8430	3297
05	068	00354	800358	0000	TOWN	Bharat Heavy Electricals Limited Ranipur (ITS)	Urban	10381	46948	15147
05	068	00354	800358	0001	WARD	Bharat Heavy Electricals Limited Ranipur (ITS) WARD NO.-0001	Urban	1673	7850	2649
05	068	00354	800358	0002	WARD	Bharat Heavy Electricals Limited Ranipur (ITS) WARD NO.-0002	Urban	854	4286	1361
05	068	00354	800358	0003	WARD	Bharat Heavy Electricals Limited Ranipur (ITS) WARD NO.-0003	Urban	780	3765	1162
05	068	00354	800358	0004	WARD	Bharat Heavy Electricals Limited Ranipur (ITS) WARD NO.-0004	Urban	482	2116	684
05	068	00354	800358	0005	WARD	Bharat Heavy Electricals Limited Ranipur (ITS) WARD NO.-0005	Urban	1187	5187	1580
05	068	00354	800358	0006	WARD	Bharat Heavy Electricals Limited Ranipur (ITS) WARD NO.-0006	Urban	450	1775	547
05	068	00354	800358	0007	WARD	Bharat Heavy Electricals Limited Ranipur (ITS) WARD NO.-0007	Urban	575	2566	751
05	068	00354	800358	0008	WARD	Bharat Heavy Electricals Limited Ranipur (ITS) WARD NO.-0008	Urban	680	2745	1013

05	068	00354	800358	0009	WARD	Bharat Heavy Electricals Limited Ranipur (ITS) WARD NO.-0009	Urban	332	1179	422
05	068	00354	800358	0010	WARD	Bharat Heavy Electricals Limited Ranipur (ITS) WARD NO.-0010	Urban	752	3273	988
05	068	00354	800358	0011	WARD	Bharat Heavy Electricals Limited Ranipur (ITS) WARD NO.-0011	Urban	1091	4253	1460
05	068	00354	800358	0012	WARD	Bharat Heavy Electricals Limited Ranipur (ITS) WARD NO.-0012	Urban	317	1360	462
05	068	00354	800358	0013	WARD	Bharat Heavy Electricals Limited Ranipur (ITS) WARD NO.-0013	Urban	1208	6593	2068
05	068	00354	800359	0000	TOWN	Hardwar (NPP + OG)	Urban	47251	231338	76156
05	068	00354	800359	0000	TOWN	Hardwar (NPP)	Urban	46694	228832	75263
05	068	00354	800359	0001	WARD	Hardwar (NPP) WARD NO.-0001	Urban	1966	10212	2965
05	068	00354	800359	0002	WARD	Hardwar (NPP) WARD NO.-0002	Urban	1168	6212	2006
05	068	00354	800359	0003	WARD	Hardwar (NPP) WARD NO.-0003	Urban	2250	10626	3508
05	068	00354	800359	0004	WARD	Hardwar (NPP) WARD NO.-0004	Urban	2293	12865	3980
05	068	00354	800359	0005	WARD	Hardwar (NPP) WARD NO.-0005	Urban	1546	7349	2264
05	068	00354	800359	0006	WARD	Hardwar (NPP) WARD NO.-0006	Urban	1649	8118	2781
05	068	00354	800359	0007	WARD	Hardwar (NPP) WARD NO.-0007	Urban	828	4468	1337
05	068	00354	800359	0008	WARD	Hardwar (NPP) WARD NO.-0008	Urban	2058	9511	3342

Updating Comprehensive Mobility Plan (CMP) of Dehradun Haridwar Rishikesh 2019 and CMP for additional area of Vikas Nagar Tehsil & Bhagwanpur (Roorkee) - Final CMP Report- Annexure, 2024

05	068	00354	800359	0009	WARD	Hardwar (NPP) WARD NO.-0009	Urban	1331	6297	2049
05	068	00354	800359	0010	WARD	Hardwar (NPP) WARD NO.-0010	Urban	1174	6224	2053
05	068	00354	800359	0011	WARD	Hardwar (NPP) WARD NO.-0011	Urban	1556	7792	2615
05	068	00354	800359	0012	WARD	Hardwar (NPP) WARD NO.-0012	Urban	1118	4909	1669
05	068	00354	800359	0013	WARD	Hardwar (NPP) WARD NO.-0013	Urban	1439	6912	2076
05	068	00354	800359	0014	WARD	Hardwar (NPP) WARD NO.-0014	Urban	1902	9095	3089
05	068	00354	800359	0015	WARD	Hardwar (NPP) WARD NO.-0015	Urban	1950	8630	2940
05	068	00354	800359	0016	WARD	Hardwar (NPP) WARD NO.-0016	Urban	1820	8693	2994
05	068	00354	800359	0017	WARD	Hardwar (NPP) WARD NO.-0017	Urban	1472	7025	2255
05	068	00354	800359	0018	WARD	Hardwar (NPP) WARD NO.-0018	Urban	1137	5213	1703
05	068	00354	800359	0019	WARD	Hardwar (NPP) WARD NO.-0019	Urban	2068	8898	3246
05	068	00354	800359	0020	WARD	Hardwar (NPP) WARD NO.-0020	Urban	1524	7309	2324
05	068	00354	800359	0021	WARD	Hardwar (NPP) WARD NO.-0021	Urban	1476	6861	2363
05	068	00354	800359	0022	WARD	Hardwar (NPP) WARD NO.-0022	Urban	1245	5996	1913
05	068	00354	800359	0023	WARD	Hardwar (NPP) WARD NO.-0023	Urban	1369	7604	2431
05	068	00354	800359	0024	WARD	Hardwar (NPP) WARD NO.-0024	Urban	823	4077	1296

Updating Comprehensive Mobility Plan (CMP) of Dehradun Haridwar Rishikesh 2019 and CMP for additional area of Vikas Nagar Tehsil & Bhagwanpur (Roorkee) - Final CMP
Report- Annexure, 2024

05	068	00354	800359	0025	WARD	Hardwar (NPP) WARD NO.-0025	Urban	2492	11508	3760
05	068	00354	800359	0026	WARD	Hardwar (NPP) WARD NO.-0026	Urban	1216	7223	2450
05	068	00354	800359	0027	WARD	Hardwar (NPP) WARD NO.-0027	Urban	1414	7488	2341
05	068	00354	800359	0028	WARD	Hardwar (NPP) WARD NO.-0028	Urban	1601	7948	2898
05	068	00354	800359	0029	WARD	Hardwar (NPP) WARD NO.-0029	Urban	1717	8398	2794
05	068	00354	800359	0030	WARD	Hardwar (NPP) WARD NO.-0030	Urban	1092	5371	1821
05	068	00354	800359	0031	WARD	Gurukul Kangdi (OG) (Part) WARD NO.-0031 (Rural MDDS CODE:056705)	Urban	345	1608	571
05	068	00354	800359	0032	WARD	Jwalapur Mahavidyalaya (OG) (Part) WARD NO.-0032 (Rural MDDS CODE:056704)	Urban	35	241	44
05	068	00354	800359	0033	WARD	Hardwar SIDKUL (OG) (Part) WARD NO.-0033 (Rural MDDS CODE:056665)	Urban	177	657	278
05	068	00354	056777	0000	TOWN	Rawali Mahdood (CT)	Urban	3464	17467	5958
05	068	00354	056777	0001	WARD	Rawali Mahdood (CT) WARD NO.-0001	Urban	3464	17467	5958
05	068	00354	056778	0000	TOWN	Bahadarabad (CT)	Urban	1903	10096	3281
05	068	00354	056778	0001	WARD	Bahadarabad (CT) WARD NO.-0001	Urban	1903	10096	3281
05	068	00354	056779	0000	TOWN	Jagjeetpur (CT)	Urban	3090	15043	4714
05	068	00354	056779	0001	WARD	Jagjeetpur (CT) WARD NO.-0001	Urban	3090	15043	4714
05	068	00353	000000	0000	SUB-DISTRICT	Roorkee	Total	172335	996344	297663

*Updating Comprehensive Mobility Plan (CMP) of Dehradun Haridwar Rishikesh 2019 and CMP for additional area of Vikas Nagar Tehsil & Bhagwanpur (Roorkee) - Final CMP
Report- Annexure, 2024*

05	068	00353	000000	0000	SUB-DISTRICT	Roorkee	Rural	108928	645902	190608
05	068	00353	000000	0000	SUB-DISTRICT	Roorkee	Urban	63407	350442	107055
05	068	00353	056318	0000	VILLAGE	Banjarewala Grunt	Rural	697	3744	1004
05	068	00353	056319	0000	VILLAGE	Daulatpur/Urf Budhwa Shaheed	Rural	821	4526	1472
05	068	00353	056320	0000	VILLAGE	Shaheedwala Grunt	Rural	631	3424	969
05	068	00353	056321	0000	VILLAGE	Naukra Grunt	Rural	782	4008	1284
05	068	00353	056322	0000	VILLAGE	Firozpur Urf Buggawala	Rural	68	369	95
05	068	00353	056323	0000	VILLAGE	Lalwala Khalsa	Rural	216	1167	650
05	068	00353	056324	0000	VILLAGE	Lalwala Mazbata	Rural	208	1174	412
05	068	00353	056325	0000	VILLAGE	Mazahidpur Satiwala Mazbata	Rural	744	4327	992
05	068	00353	056326	0000	VILLAGE	Mazahidpur Satiwala Khalsa	Rural	84	459	96
05	068	00353	056327	0000	VILLAGE	Lam Grunt	Rural	425	2252	727
05	068	00353	056328	0000	VILLAGE	Kutubpur Grunt	Rural	3	23	3
05	068	00353	056329	0000	VILLAGE	Sikraudha	Rural	1959	12386	3008
05	068	00353	056330	0000	VILLAGE	Jalalpur Dada	Rural	782	4302	1142
05	068	00353	056331	0000	VILLAGE	Bahbalpur Hasuwala	Rural	297	1663	446
05	068	00353	056332	0000	VILLAGE	Manak Mazara	Rural	706	4273	1204
05	068	00353	056333	0000	VILLAGE	Khedali	Rural	219	1388	309
05	068	00353	056334	0000	VILLAGE	Hallu Mazara	Rural	588	3618	905
05	068	00353	056335	0000	VILLAGE	Fatehullapur Telpura	Rural	501	3114	845
05	068	00353	056336	0000	VILLAGE	Hasanawala	Rural	336	2064	534
05	068	00353	056337	0000	VILLAGE	Aurangzeb Pur	Rural	208	1230	408
05	068	00353	056338	0000	VILLAGE	Lodiwala	Rural	1	5	1
05	068	00353	056339	0000	VILLAGE	Mukarrampur Urf Kalewala	Rural	336	2012	528
05	068	00353	056340	0000	VILLAGE	Alawalpur	Rural	704	3846	1339
05	068	00353	056341	0000	VILLAGE	Khedi Shikohpur	Rural	1679	10290	2804

*Updating Comprehensive Mobility Plan (CMP) of Dehradun Haridwar Rishikesh 2019 and CMP for additional area of Vikas Nagar Tehsil & Bhagwanpur (Roorkee) - Final CMP
Report- Annexure, 2024*

05	068	00353	056342	0000	VILLAGE	Ahamadpur Khedi	Rural	0	0	0
05	068	00353	056343	0000	VILLAGE	Patti Dada	Rural	794	4135	1333
05	068	00353	056344	0000	VILLAGE	Hasanpur Madanpur(A.H)	Rural	0	0	0
05	068	00353	056345	0000	VILLAGE	Hasanpur Madanpur(M)	Rural	474	2454	669
05	068	00353	056346	0000	VILLAGE	Qazibans	Rural	7	15	11
05	068	00353	056347	0000	VILLAGE	Mandawar	Rural	263	1562	426
05	068	00353	056348	0000	VILLAGE	Chauli Shahbuddin Pur	Rural	931	5265	1604
05	068	00353	056349	0000	VILLAGE	Latifpur Khubban Pur	Rural	733	4076	1243
05	068	00353	056350	0000	VILLAGE	Lawwa	Rural	122	670	204
05	068	00353	056351	0000	VILLAGE	Gin Mohd Shaheed Pur	Rural	155	759	229
05	068	00353	056352	0000	VILLAGE	Sisauna	Rural	411	2399	687
05	068	00353	056353	0000	VILLAGE	Raipur	Rural	1413	5994	3337
05	068	00353	056354	0000	VILLAGE	Makanpur Mahmood Alampur	Rural	435	2378	611
05	068	00353	056355	0000	VILLAGE	Khanpur	Rural	288	1544	532
05	068	00353	056356	0000	VILLAGE	Ruhalki Dayalpur	Rural	702	3860	1086
05	068	00353	056357	0000	VILLAGE	Premrajpur	Rural	106	595	172
05	068	00353	056358	0000	VILLAGE	Akabarapur Kalson	Rural	404	2253	739
05	068	00353	056359	0000	VILLAGE	Rola Hedi	Rural	122	943	243
05	068	00353	056360	0000	VILLAGE	Ibrahimpur Masahi	Rural	1148	6664	1990
05	068	00353	056361	0000	VILLAGE	Jhiryan Grunt	Rural	437	2655	759
05	068	00353	056362	0000	VILLAGE	Nagal	Rural	197	1163	355
05	068	00353	056363	0000	VILLAGE	Dariyapur Dayalpur(M)	Rural	156	1016	344
05	068	00353	056364	0000	VILLAGE	Palooni	Rural	177	1127	258
05	068	00353	056365	0000	VILLAGE	Habibpur Nawada	Rural	415	2393	627
05	068	00353	056366	0000	VILLAGE	Dheer Mazra (M)	Rural	167	987	195
05	068	00353	056367	0000	VILLAGE	Dheer Mazra (A.H.)	Rural	481	2752	703
05	068	00353	056368	0000	VILLAGE	Dariyapur Dayalpur (A.H.)	Rural	376	2280	930
05	068	00353	056369	0000	VILLAGE	Hakim Pur Turra	Rural	419	2641	711

Updating Comprehensive Mobility Plan (CMP) of Dehradun Haridwar Rishikesh 2019 and CMP for additional area of Vikas Nagar Tehsil & Bhagwanpur (Roorkee) - Final CMP Report- Annexure, 2024

05	068	00353	056370	0000	VILLAGE	Kalal Hati	Rural	58	376	191
05	068	00353	056371	0000	VILLAGE	Wahabpur Chaga Mazari	Rural	208	1300	337
05	068	00353	056372	0000	VILLAGE	Chappersher Afganpur	Rural	788	5050	1607
05	068	00353	056373	0000	VILLAGE	Lakesri	Rural	37	150	98
05	068	00353	056374	0000	VILLAGE	Sikanderpur Bhainswal	Rural	1126	7603	2184
05	068	00353	056375	0000	VILLAGE	Badheri Buzurg	Rural	132	822	208
05	068	00353	056376	0000	VILLAGE	Sirchandi	Rural	1007	6978	2157
05	068	00353	056377	0000	VILLAGE	Mohitpur	Rural	452	2983	798
05	068	00353	056378	0000	VILLAGE	Khelapur Nasrullapur	Rural	846	5125	1388
05	068	00353	056379	0000	VILLAGE	Sherpur	Rural	104	632	125
05	068	00353	056380	0000	VILLAGE	Dadli	Rural	160	975	284
05	068	00353	056381	0000	VILLAGE	Chudiyala Mohanpur	Rural	868	5079	1618
05	068	00353	056382	0000	VILLAGE	Sartheri Shahjahanpur	Rural	611	3578	1154
05	068	00353	056383	0000	VILLAGE	Alipur Khataula	Rural	0	0	0
05	068	00353	056384	0000	VILLAGE	Qadarpur	Rural	23	110	37
05	068	00353	056385	0000	VILLAGE	Amarpur Qazi	Rural	269	1276	441
05	068	00353	056386	0000	VILLAGE	Baleki Yusufpur	Rural	341	2038	581
05	068	00353	056387	0000	VILLAGE	Kunja Bahadurpur	Rural	418	2304	751
05	068	00353	056388	0000	VILLAGE	Sunethi Alampur	Rural	274	1526	487
05	068	00353	056389	0000	VILLAGE	Maheshri	Rural	223	1328	380
05	068	00353	056390	0000	VILLAGE	Tejupur	Rural	325	1796	603
05	068	00353	056391	0000	VILLAGE	Fakkarhedhi	Rural	104	636	168
05	068	00353	056392	0000	VILLAGE	Bindu Kharak	Rural	507	2952	839
05	068	00353	056393	0000	VILLAGE	Chhachhrauli	Rural	0	0	0
05	068	00353	056394	0000	VILLAGE	Balupur	Rural	140	881	308
05	068	00353	056395	0000	VILLAGE	Binarsi Urf Bulet	Rural	364	2185	537
05	068	00353	056396	0000	VILLAGE	Bhalaswa Gaj	Rural	543	3326	872
05	068	00353	056397	0000	VILLAGE	Molna	Rural	378	2114	527
05	068	00353	056398	0000	VILLAGE	Birsang Pur	Rural	0	0	0

*Updating Comprehensive Mobility Plan (CMP) of Dehradun Haridwar Rishikesh 2019 and CMP for additional area of Vikas Nagar Tehsil & Bhagwanpur (Roorkee) - Final CMP
Report- Annexure, 2024*

05	068	00353	056399	0000	VILLAGE	Behedeki Saidabad	Rural	901	4790	1475
05	068	00353	056400	0000	VILLAGE	Harchand Pur Majara	Rural	151	844	273
05	068	00353	056401	0000	VILLAGE	Manakpur Adampur	Rural	967	6084	1978
05	068	00353	056402	0000	VILLAGE	Khajoori	Rural	363	2241	773
05	068	00353	056403	0000	VILLAGE	Karaundi	Rural	645	3521	1138
05	068	00353	056404	0000	VILLAGE	Kishanpur Jamalpur	Rural	982	6011	1653
05	068	00353	056405	0000	VILLAGE	Puhana	Rural	556	3669	836
05	068	00353	056406	0000	VILLAGE	Saliyer Salhapur	Rural	1084	6420	1656
05	068	00353	056407	0000	VILLAGE	Nanheda Anantpur	Rural	1133	7280	1994
05	068	00353	056408	0000	VILLAGE	Nalheri	Rural	306	878	681
05	068	00353	056409	0000	VILLAGE	Bandakheri	Rural	112	402	208
05	068	00353	056410	0000	VILLAGE	Sohalpur Gada	Rural	229	1672	376
05	068	00353	056411	0000	VILLAGE	Madhopur Hazaratpur	Rural	706	4497	1233
05	068	00353	056412	0000	VILLAGE	Ranghar Wala	Rural	274	1499	534
05	068	00353	056413	0000	VILLAGE	Gumma Wala	Rural	220	1245	331
05	068	00353	056414	0000	VILLAGE	Mazari	Rural	223	1188	316
05	068	00353	056415	0000	VILLAGE	Mohanpur Majara Saliyal	Rural	43	251	69
05	068	00353	056416	0000	VILLAGE	Imlikhera Dharampur	Rural	1081	6304	1725
05	068	00353	056417	0000	VILLAGE	Mohammadpur Panda	Rural	287	1895	500
05	068	00353	056418	0000	VILLAGE	Gopalpur	Rural	0	0	0
05	068	00353	056419	0000	VILLAGE	Mehwarkhurd Urf Nagal	Rural	491	3041	1001
05	068	00353	056420	0000	VILLAGE	Mukarrabpur	Rural	560	3338	796
05	068	00353	056421	0000	VILLAGE	Mehwarkalan	Rural	109	527	160
05	068	00353	056422	0000	VILLAGE	Mahmoodpur	Rural	509	3114	726
05	068	00353	056423	0000	VILLAGE	Kot Kaliyar Chak (I)	Rural	2	15	2
05	068	00353	056424	0000	VILLAGE	Kot Kaliyar Chak (II)	Rural	0	0	0
05	068	00353	056425	0000	VILLAGE	Rahmatpur (M)	Rural	773	4656	1292
05	068	00353	056426	0000	VILLAGE	Rahmatpur (A.H)	Rural	8	10	8
05	068	00353	056427	0000	VILLAGE	Belada(M)	Rural	1187	7185	1884

*Updating Comprehensive Mobility Plan (CMP) of Dehradun Haridwar Rishikesh 2019 and CMP for additional area of Vikas Nagar Tehsil & Bhagwanpur (Roorkee) - Final CMP
Report- Annexure, 2024*

05	068	00353	056428	0000	VILLAGE	Bajuheri	Rural	441	2490	750
05	068	00353	056429	0000	VILLAGE	Belada (A.H)	Rural	2	16	16
05	068	00353	056430	0000	VILLAGE	Sherpur	Rural	307	1739	504
05	068	00353	056431	0000	VILLAGE	Barampur	Rural	435	2561	754
05	068	00353	056432	0000	VILLAGE	Kanhapur (A.H)	Rural	0	0	0
05	068	00353	056433	0000	VILLAGE	Kanhapur (M)	Rural	178	1115	281
05	068	00353	056434	0000	VILLAGE	Akbarpur (Ah)	Rural	0	0	0
05	068	00353	056435	0000	VILLAGE	Kelanpur	Rural	224	1362	612
05	068	00353	056436	0000	VILLAGE	Beldisalhapur	Rural	340	1860	504
05	068	00353	056437	0000	VILLAGE	Sohalpur Mazara Belra(M)	Rural	0	0	0
05	068	00353	056438	0000	VILLAGE	Mohammad Amirpur Urf Malhu Mazra	Rural	0	0	0
05	068	00353	056439	0000	VILLAGE	Mohammad Amirpur Urf Malhumajra (AH)	Rural	0	0	0
05	068	00353	056440	0000	VILLAGE	Bedpur	Rural	444	2929	698
05	068	00353	056441	0000	VILLAGE	Dhanauri	Rural	568	2921	793
05	068	00353	056442	0000	VILLAGE	Kamalpur Saini Bas	Rural	77	447	113
05	068	00353	056443	0000	VILLAGE	Bichpari	Rural	0	0	0
05	068	00353	056444	0000	VILLAGE	Bahadarpur Saini (AH)	Rural	8	41	18
05	068	00353	056445	0000	VILLAGE	Bahadarpur Saini (MU)	Rural	300	1473	379
05	068	00353	056446	0000	VILLAGE	Daulatpur	Rural	692	4181	1131
05	068	00353	056447	0000	VILLAGE	Jamalpur	Rural	1	3	2
05	068	00353	056448	0000	VILLAGE	Mooldaspur Urf Majra	Rural	369	2010	538
05	068	00353	056449	0000	VILLAGE	Badheri Rajputan	Rural	1580	10684	2605
05	068	00353	056450	0000	VILLAGE	Shanthershah	Rural	22	206	37
05	068	00353	056451	0000	VILLAGE	Ferozpur	Rural	1	1	0
05	068	00353	056452	0000	VILLAGE	Bharapur	Rural	564	3687	915
05	068	00353	056453	0000	VILLAGE	Bhoori	Rural	957	5892	2016
05	068	00353	056454	0000	VILLAGE	Panchayanpur	Rural	0	0	0

Updating Comprehensive Mobility Plan (CMP) of Dehradun Haridwar Rishikesh 2019 and CMP for additional area of Vikas Nagar Tehsil & Bhagwanpur (Roorkee) - Final CMP Report- Annexure, 2024

05	068	00353	056455	0000	VILLAGE	Bawalikalanzri	Rural	1	5	1
05	068	00353	056456	0000	VILLAGE	Meerpur Sikandarpur	Rural	1	2	2
05	068	00353	056457	0000	VILLAGE	Govindpur Wazidpur	Rural	128	716	231
05	068	00353	056458	0000	VILLAGE	Margoobpur Deedaheri	Rural	785	5304	1583
05	068	00353	056459	0000	VILLAGE	Halawaheri	Rural	231	1489	358
05	068	00353	056460	0000	VILLAGE	Dhandhedi Khwazgipur	Rural	483	2908	891
05	068	00353	056461	0000	VILLAGE	Mirazapur Mustafabad	Rural	371	2748	586
05	068	00353	056462	0000	VILLAGE	Ratanpur	Rural	253	1925	396
05	068	00353	056463	0000	VILLAGE	Khata Kheri	Rural	681	4354	1149
05	068	00353	056464	0000	VILLAGE	Iqbalpur Kamelpur	Rural	195	1126	300
05	068	00353	056465	0000	VILLAGE	Padliganda	Rural	237	1869	510
05	068	00353	056466	0000	VILLAGE	Dharpur	Rural	99	607	175
05	068	00353	056467	0000	VILLAGE	Makanpur Devpur	Rural	101	537	185
05	068	00353	056468	0000	VILLAGE	Naubatpur Mulewala	Rural	48	321	96
05	068	00353	056469	0000	VILLAGE	Akbarpur/Fazilpur	Rural	191	1133	293
05	068	00353	056470	0000	VILLAGE	Balelpur Majra Harjauli Jhojha	Rural	0	0	0
05	068	00353	056471	0000	VILLAGE	Nagala/Kubada	Rural	332	2320	546
05	068	00353	056472	0000	VILLAGE	Balelpur Majra Paniyala Chandapur	Rural	51	356	102
05	068	00353	056473	0000	VILLAGE	Mahmoodpur	Rural	0	0	0
05	068	00353	056474	0000	VILLAGE	Najumpur Paniyali	Rural	131	775	185
05	068	00353	056475	0000	VILLAGE	Hoshangpur	Rural	0	0	0
05	068	00353	056476	0000	VILLAGE	Kharkhari Dayala	Rural	112	562	182
05	068	00353	056477	0000	VILLAGE	Bhagtowali Majra Dehat	Rural	739	4247	1182
05	068	00353	056478	0000	VILLAGE	Sultanpur Sawatwali	Rural	131	726	212
05	068	00353	056479	0000	VILLAGE	Samaspur Khundewali	Rural	63	374	117
05	068	00353	056480	0000	VILLAGE	Delana	Rural	340	1951	544
05	068	00353	056481	0000	VILLAGE	Heerahedi	Rural	148	929	281

*Updating Comprehensive Mobility Plan (CMP) of Dehradun Haridwar Rishikesh 2019 and CMP for additional area of Vikas Nagar Tehsil & Bhagwanpur (Roorkee) - Final CMP
Report- Annexure, 2024*

05	068	00353	056482	0000	VILLAGE	Harjauli Jhojha	Rural	323	2120	470
05	068	00353	056483	0000	VILLAGE	Akbarpur Jhojha	Rural	289	2041	460
05	068	00353	056484	0000	VILLAGE	Ahmadpur Sarwareki	Rural	0	0	0
05	068	00353	056485	0000	VILLAGE	Kabadpur Lodiwala	Rural	88	483	137
05	068	00353	056486	0000	VILLAGE	Jhabaredikhurd	Rural	75	447	163
05	068	00353	056487	0000	VILLAGE	Salhapur	Rural	83	473	97
05	068	00353	056488	0000	VILLAGE	Bahistipur	Rural	141	775	306
05	068	00353	056489	0000	VILLAGE	Latherdewa Shekh	Rural	584	3585	1004
05	068	00353	056490	0000	VILLAGE	Hathiya Thal	Rural	357	1993	486
05	068	00353	056491	0000	VILLAGE	Tanshipur	Rural	741	4087	1090
05	068	00353	056492	0000	VILLAGE	Ibrahimpurdeh	Rural	544	3123	919
05	068	00353	056493	0000	VILLAGE	Matlabapur	Rural	277	1630	581
05	068	00353	056494	0000	VILLAGE	Sarkadi/Taharpur	Rural	169	1162	257
05	068	00353	056495	0000	VILLAGE	Safarpur	Rural	577	3668	946
05	068	00353	056496	0000	VILLAGE	Rasoolpur	Rural	284	1758	453
05	068	00353	056497	0000	VILLAGE	Sahpur Salhapur	Rural	224	1436	380
05	068	00353	056498	0000	VILLAGE	Raheempur	Rural	689	3795	1007
05	068	00353	056499	0000	VILLAGE	Paneyala,Chandapur	Rural	1428	8567	2318
05	068	00353	056500	0000	VILLAGE	Abbulhasnpur	Rural	0	0	0
05	068	00353	056501	0000	VILLAGE	Alamaspur	Rural	0	0	0
05	068	00353	056502	0000	VILLAGE	Rampur	Rural	2891	17821	4492
05	068	00353	056503	0000	VILLAGE	Malakpur Latifpur	Rural	162	936	249
05	068	00353	056504	0000	VILLAGE	Bangherimahabatpur (Ahat)	Rural	0	0	0
05	068	00353	056505	0000	VILLAGE	Jalalpur(MU)	Rural	522	2826	615
05	068	00353	056506	0000	VILLAGE	Todakalyanpur(MU)	Rural	1347	7432	2280
05	068	00353	056507	0000	VILLAGE	Jalalpur(AH)	Rural	0	0	0
05	068	00353	056508	0000	VILLAGE	Toda Kalyanpur(AH)	Rural	209	1265	270
05	068	00353	056509	0000	VILLAGE	Sheetal Pur	Rural	124	894	258

*Updating Comprehensive Mobility Plan (CMP) of Dehradun Haridwar Rishikesh 2019 and CMP for additional area of Vikas Nagar Tehsil & Bhagwanpur (Roorkee) - Final CMP
Report- Annexure, 2024*

05	068	00353	056510	0000	VILLAGE	Kotwal Alampur	Rural	969	6568	1726
05	068	00353	056511	0000	VILLAGE	Khanampur Kasauli	Rural	208	1189	329
05	068	00353	056512	0000	VILLAGE	Jhabreri Kalan	Rural	322	1865	528
05	068	00353	056513	0000	VILLAGE	Bood Pur Chauhan	Rural	236	1600	421
05	068	00353	056514	0000	VILLAGE	Noorpur	Rural	172	1008	336
05	068	00353	056515	0000	VILLAGE	Gadar Juddda	Rural	729	4131	1147
05	068	00353	056516	0000	VILLAGE	Jhabiran	Rural	331	1835	465
05	068	00353	056517	0000	VILLAGE	Lathardeva Hoon	Rural	571	2834	783
05	068	00353	056518	0000	VILLAGE	Basawa Khedi	Rural	270	1593	738
05	068	00353	056519	0000	VILLAGE	Kumradi	Rural	470	3039	894
05	068	00353	056520	0000	VILLAGE	Nagala Sikandar	Rural	0	0	0
05	068	00353	056521	0000	VILLAGE	Hasan Alipur	Rural	60	257	65
05	068	00353	056522	0000	VILLAGE	Asaf Nagar	Rural	347	2092	532
05	068	00353	056523	0000	VILLAGE	Talhedi	Rural	10	51	16
05	068	00353	056524	0000	VILLAGE	Bijhauri	Rural	1278	8226	2175
05	068	00353	056525	0000	VILLAGE	Zabardast Pur	Rural	60	276	155
05	068	00353	056526	0000	VILLAGE	Sundhari	Rural	5	29	14
05	068	00353	056527	0000	VILLAGE	Bhainsarhedi(MU)	Rural	0	0	0
05	068	00353	056528	0000	VILLAGE	Khatki	Rural	0	0	0
05	068	00353	056529	0000	VILLAGE	Khatka(Mu)	Rural	420	2523	656
05	068	00353	056530	0000	VILLAGE	Khatka(AH)	Rural	0	0	0
05	068	00353	056531	0000	VILLAGE	Uleheri	Rural	0	0	0
05	068	00353	056532	0000	VILLAGE	Bhainsarhedi (AH)	Rural	0	0	0
05	068	00353	056533	0000	VILLAGE	Zaurasi(AH)	Rural	0	0	0
05	068	00353	056534	0000	VILLAGE	Zaurasi (MU)	Rural	1200	8015	1964
05	068	00353	056535	0000	VILLAGE	Thithiki Qavadpur	Rural	600	3506	1054
05	068	00353	056536	0000	VILLAGE	Gajraula	Rural	1	1	1
05	068	00353	056537	0000	VILLAGE	Saidpura	Rural	169	962	395
05	068	00353	056538	0000	VILLAGE	Kurdi	Rural	610	3388	1097

Updating Comprehensive Mobility Plan (CMP) of Dehradun Haridwar Rishikesh 2019 and CMP for additional area of Vikas Nagar Tehsil & Bhagwanpur (Roorkee) - Final CMP Report- Annexure, 2024

05	068	00353	056539	0000	VILLAGE	Mahpur	Rural	58	334	118
05	068	00353	056540	0000	VILLAGE	Qasampur Khurd	Rural	0	0	0
05	068	00353	056541	0000	VILLAGE	Libbarhedi	Rural	1753	10145	3400
05	068	00353	056542	0000	VILLAGE	Nagla Aimad	Rural	206	1044	325
05	068	00353	056543	0000	VILLAGE	Thasaka	Rural	395	2236	1000
05	068	00353	056544	0000	VILLAGE	Mundet	Rural	371	2183	838
05	068	00353	056545	0000	VILLAGE	Kumrada	Rural	136	752	323
05	068	00353	056546	0000	VILLAGE	Udalheri	Rural	373	2091	605
05	068	00353	056547	0000	VILLAGE	Kulchandi	Rural	20	72	38
05	068	00353	056548	0000	VILLAGE	Kundi	Rural	31	158	56
05	068	00353	056549	0000	VILLAGE	Naseerpur Afzalpur	Rural	232	1273	359
05	068	00353	056550	0000	VILLAGE	Hasampur	Rural	102	613	163
05	068	00353	056551	0000	VILLAGE	Sadauli	Rural	298	1535	616
05	068	00353	056552	0000	VILLAGE	Sadaula	Rural	93	470	153
05	068	00353	056553	0000	VILLAGE	Naharpur	Rural	47	214	134
05	068	00353	056554	0000	VILLAGE	Lahvauli	Rural	631	3768	1117
05	068	00353	056555	0000	VILLAGE	Makhdoompur	Rural	226	1263	414
05	068	00353	056556	0000	VILLAGE	Sherpur Khelmau	Rural	765	4419	1636
05	068	00353	056557	0000	VILLAGE	Ramnagar	Rural	58	419	104
05	068	00353	056558	0000	VILLAGE	Jathedi	Rural	127	762	413
05	068	00353	056559	0000	VILLAGE	Lakhnauta	Rural	294	1663	575
05	068	00353	056560	0000	VILLAGE	Susadikhurd	Rural	177	967	221
05	068	00353	056561	0000	VILLAGE	Susadikalan	Rural	119	687	176
05	068	00353	056562	0000	VILLAGE	Susada	Rural	57	369	114
05	068	00353	056563	0000	VILLAGE	Tekaula Kalan	Rural	831	5360	2123
05	068	00353	056564	0000	VILLAGE	Manna Khedi	Rural	310	1793	559
05	068	00353	056565	0000	VILLAGE	Nagla Salaroo	Rural	332	1731	556
05	068	00353	056566	0000	VILLAGE	Narsan Kalan	Rural	1223	7131	2083
05	068	00353	056567	0000	VILLAGE	Ladpur Khurd	Rural	95	437	130

Updating Comprehensive Mobility Plan (CMP) of Dehradun Haridwar Rishikesh 2019 and CMP for additional area of Vikas Nagar Tehsil & Bhagwanpur (Roorkee) - Final CMP Report- Annexure, 2024

05	068	00353	056568	0000	VILLAGE	Kuvan Hedi	Rural	226	1224	380
05	068	00353	056569	0000	VILLAGE	Sakauti	Rural	189	1009	292
05	068	00353	056570	0000	VILLAGE	Jaitpur	Rural	0	0	0
05	068	00353	056571	0000	VILLAGE	Kheda Jat	Rural	762	4195	1230
05	068	00353	056572	0000	VILLAGE	Ulheda	Rural	273	1480	415
05	068	00353	056573	0000	VILLAGE	Ulhedi	Rural	0	0	0
05	068	00353	056574	0000	VILLAGE	Mundiyaki	Rural	334	1957	1434
05	068	00353	056575	0000	VILLAGE	Dahiyaki	Rural	273	1478	428
05	068	00353	056576	0000	VILLAGE	Mandawali	Rural	357	2050	508
05	068	00353	056577	0000	VILLAGE	Narsan Khurd	Rural	481	2727	777
05	068	00353	056578	0000	VILLAGE	Nagala Koyal	Rural	156	976	247
05	068	00353	056579	0000	VILLAGE	Shekhupur	Rural	2	5	5
05	068	00353	056580	0000	VILLAGE	Rasoolpur Nithari	Rural	0	0	0
05	068	00353	056581	0000	VILLAGE	Raipur	Rural	0	0	0
05	068	00353	056582	0000	VILLAGE	Nagala Saktoo	Rural	0	0	0
05	068	00353	056583	0000	VILLAGE	Chakbarampur	Rural	0	0	0
05	068	00353	056584	0000	VILLAGE	Mohammadpur Jat	Rural	602	3360	1228
05	068	00353	056585	0000	VILLAGE	Khanpur Jat	Rural	130	614	200
05	068	00353	056586	0000	VILLAGE	Boodpur Jat	Rural	576	3356	1024
05	068	00353	056587	0000	VILLAGE	Barampur	Rural	437	2627	1048
05	068	00353	056588	0000	VILLAGE	Shimlauni	Rural	1	2	2
05	068	00353	056589	0000	VILLAGE	Makhayali Dundi	Rural	10	27	21
05	068	00353	056590	0000	VILLAGE	Peerpura	Rural	369	2354	643
05	068	00353	056591	0000	VILLAGE	Bhagwanpur Chandanpur	Rural	1583	9242	3018
05	068	00353	056592	0000	VILLAGE	Shikarpur	Rural	285	1620	485
05	068	00353	056593	0000	VILLAGE	Hazzarpur (MU)	Rural	144	799	225
05	068	00353	056594	0000	VILLAGE	Hazzarpur (AH)	Rural	0	0	0
05	068	00353	056595	0000	VILLAGE	Khempur	Rural	180	1157	319
05	068	00353	056596	0000	VILLAGE	Thathaula	Rural	308	2025	505

05	068	00353	056597	0000	VILLAGE	Rajpur Mustafabad Urf Gadharon	Rural	820	5232	1308
05	068	00353	056598	0000	VILLAGE	Jainpur Jhanjheri	Rural	668	4208	1160
05	068	00353	056599	0000	VILLAGE	Fatehulla Pur	Rural	35	162	148
05	068	00353	056600	0000	VILLAGE	Kamora	Rural	62	269	181
05	068	00353	056601	0000	VILLAGE	Banhera Tanda	Rural	1311	8191	2473
05	068	00353	056602	0000	VILLAGE	Nathu Kheri	Rural	220	1159	297
05	068	00353	056603	0000	VILLAGE	Narayanpur	Rural	97	590	307
05	068	00353	056604	0000	VILLAGE	Akabarpur Dhodheki	Rural	477	3469	1355
05	068	00353	056605	0000	VILLAGE	Salarpur	Rural	175	737	467
05	068	00353	056606	0000	VILLAGE	Tikaula Khurd	Rural	0	0	0
05	068	00353	056607	0000	VILLAGE	Bukkanpur	Rural	355	2441	574
05	068	00353	056608	0000	VILLAGE	Abul Hasanpur Urf Ghisarpadi(M)	Rural	0	0	0
05	068	00353	056609	0000	VILLAGE	Abul Hasanpur Urf Ghisarpadi(A)	Rural	0	0	0
05	068	00353	056610	0000	VILLAGE	Mukeempur (MU)	Rural	0	0	0
05	068	00353	056611	0000	VILLAGE	Mukeempur (AH)	Rural	0	0	0
05	068	00353	056612	0000	VILLAGE	Nagala Cheena	Rural	221	1335	336
05	068	00353	056613	0000	VILLAGE	Mundalana	Rural	1199	7626	2234
05	068	00353	056614	0000	VILLAGE	Aamkheri	Rural	229	1368	579
05	068	00353	056615	0000	VILLAGE	Naqibpur Ghosipura	Rural	418	2578	877
05	068	00353	056616	0000	VILLAGE	Bheekar Gospur	Rural	2	15	3
05	068	00353	056617	0000	VILLAGE	Sikhar	Rural	73	396	122
05	068	00353	056618	0000	VILLAGE	Gopalpur	Rural	122	691	172
05	068	00353	056619	0000	VILLAGE	Sikandarpur Mawal	Rural	258	1556	463
05	068	00353	056620	0000	VILLAGE	Harjauli Jat	Rural	601	3325	1231
05	068	00353	056621	0000	VILLAGE	Harchandpur	Rural	396	2369	762
05	068	00353	056622	0000	VILLAGE	Nizampur	Rural	398	2100	713
05	068	00353	056623	0000	VILLAGE	Qavadpur	Rural	0	0	0

Updating Comprehensive Mobility Plan (CMP) of Dehradun Haridwar Rishikesh 2019 and CMP for additional area of Vikas Nagar Tehsil & Bhagwanpur (Roorkee) - Final CMP Report- Annexure, 2024

05	068	00353	056624	0000	VILLAGE	Kagwali	Rural	76	406	111
05	068	00353	056625	0000	VILLAGE	Thoi	Rural	94	529	147
05	068	00353	056626	0000	VILLAGE	Mohand Range	Rural	519	2826	830
05	068	00353	800353	0000	TOWN	Roorkee (NPP)	Urban	22806	118200	35736
05	068	00353	800353	0001	WARD	Roorkee (NPP) WARD NO.-0001	Urban	1575	7847	2480
05	068	00353	800353	0002	WARD	Roorkee (NPP) WARD NO.-0002	Urban	1359	6845	2309
05	068	00353	800353	0003	WARD	Roorkee (NPP) WARD NO.-0003	Urban	1710	8953	2527
05	068	00353	800353	0004	WARD	Roorkee (NPP) WARD NO.-0004	Urban	2272	10949	3187
05	068	00353	800353	0005	WARD	Roorkee (NPP) WARD NO.-0005	Urban	665	3445	1148
05	068	00353	800353	0006	WARD	Roorkee (NPP) WARD NO.-0006	Urban	1003	4866	1456
05	068	00353	800353	0007	WARD	Roorkee (NPP) WARD NO.-0007	Urban	1327	9211	1695
05	068	00353	800353	0008	WARD	Roorkee (NPP) WARD NO.-0008	Urban	813	3526	1057
05	068	00353	800353	0009	WARD	Roorkee (NPP) WARD NO.-0009	Urban	748	3898	1184
05	068	00353	800353	0010	WARD	Roorkee (NPP) WARD NO.-0010	Urban	1952	10148	3332
05	068	00353	800353	0011	WARD	Roorkee (NPP) WARD NO.-0011	Urban	707	3234	1052
05	068	00353	800353	0012	WARD	Roorkee (NPP) WARD NO.-0012	Urban	796	3554	1430
05	068	00353	800353	0013	WARD	Roorkee (NPP) WARD NO.-0013	Urban	1009	5041	1521
05	068	00353	800353	0014	WARD	Roorkee (NPP) WARD NO.-0014	Urban	636	2761	1090

*Updating Comprehensive Mobility Plan (CMP) of Dehradun Haridwar Rishikesh 2019 and CMP for additional area of Vikas Nagar Tehsil & Bhagwanpur (Roorkee) - Final CMP
Report- Annexure, 2024*

05	068	00353	800353	0015	WARD	Roorkee (NPP) WARD NO.- 0015	Urban	929	4692	1555
05	068	00353	800353	0016	WARD	Roorkee (NPP) WARD NO.- 0016	Urban	1739	10580	2898
05	068	00353	800353	0017	WARD	Roorkee (NPP) WARD NO.- 0017	Urban	681	3332	1106
05	068	00353	800353	0018	WARD	Roorkee (NPP) WARD NO.- 0018	Urban	782	3654	1217
05	068	00353	800353	0019	WARD	Roorkee (NPP) WARD NO.- 0019	Urban	1085	5903	1824
05	068	00353	800353	0020	WARD	Roorkee (NPP) WARD NO.- 0020	Urban	1018	5761	1668
05	068	00353	800354	0000	TOWN	Roorkee (CB)	Urban	2211	14689	8861
05	068	00353	800354	0001	WARD	Roorkee (CB) WARD NO.- 0001	Urban	1885	12959	8298
05	068	00353	800354	0002	WARD	Roorkee (CB) WARD NO.- 0002	Urban	70	342	112
05	068	00353	800354	0003	WARD	Roorkee (CB) WARD NO.- 0003	Urban	116	642	194
05	068	00353	800354	0004	WARD	Roorkee (CB) WARD NO.- 0004	Urban	117	613	213
05	068	00353	800354	0005	WARD	Roorkee (CB) WARD NO.- 0005	Urban	23	133	44
05	068	00353	800355	0000	TOWN	Jhabrera (NP)	Urban	1793	11186	3220
05	068	00353	800355	0001	WARD	Jhabrera (NP) WARD NO.- 0001	Urban	176	1153	363
05	068	00353	800355	0002	WARD	Jhabrera (NP) WARD NO.- 0002	Urban	255	1616	405
05	068	00353	800355	0003	WARD	Jhabrera (NP) WARD NO.- 0003	Urban	368	2021	600
05	068	00353	800355	0004	WARD	Jhabrera (NP) WARD NO.- 0004	Urban	364	2343	646

05	068	00353	800355	0005	WARD	Jhabrera (NP) WARD NO. - 0005	Urban	163	964	293
05	068	00353	800355	0006	WARD	Jhabrera (NP) WARD NO. - 0006	Urban	322	2139	640
05	068	00353	800355	0007	WARD	Jhabrera (NP) WARD NO. - 0007	Urban	145	950	273
05	068	00353	800356	0000	TOWN	Manglaur (NPP)	Urban	8737	52971	15657
05	068	00353	800356	0001	WARD	Manglaur (NPP) WARD NO. - 0001	Urban	439	2655	1106
05	068	00353	800356	0002	WARD	Manglaur (NPP) WARD NO. - 0002	Urban	609	3761	960
05	068	00353	800356	0003	WARD	Manglaur (NPP) WARD NO. - 0003	Urban	614	3841	971
05	068	00353	800356	0004	WARD	Manglaur (NPP) WARD NO. - 0004	Urban	454	2477	762
05	068	00353	800356	0005	WARD	Manglaur (NPP) WARD NO. - 0005	Urban	732	4153	1048
05	068	00353	800356	0006	WARD	Manglaur (NPP) WARD NO. - 0006	Urban	793	4440	1254
05	068	00353	800356	0007	WARD	Manglaur (NPP) WARD NO. - 0007	Urban	724	4510	1255
05	068	00353	800356	0008	WARD	Manglaur (NPP) WARD NO. - 0008	Urban	421	2338	747
05	068	00353	800356	0009	WARD	Manglaur (NPP) WARD NO. - 0009	Urban	776	4782	1270
05	068	00353	800356	0010	WARD	Manglaur (NPP) WARD NO. - 0010	Urban	543	3204	912
05	068	00353	800356	0011	WARD	Manglaur (NPP) WARD NO. - 0011	Urban	636	4072	1289
05	068	00353	800356	0012	WARD	Manglaur (NPP) WARD NO. - 0012	Urban	509	3400	1013
05	068	00353	800356	0013	WARD	Manglaur (NPP) WARD NO. - 0013	Urban	390	2264	703

*Updating Comprehensive Mobility Plan (CMP) of Dehradun Haridwar Rishikesh 2019 and CMP for additional area of Vikas Nagar Tehsil & Bhagwanpur (Roorkee) - Final CMP
Report- Annexure, 2024*

05	068	00353	800356	0014	WARD	Manglaur (NPP) WARD NO.-0014	Urban	575	3704	1235
05	068	00353	800356	0015	WARD	Manglaur (NPP) WARD NO.-0015	Urban	522	3370	1132
05	068	00353	800357	0000	TOWN	Landhaura (NP)	Urban	2890	18370	5991
05	068	00353	800357	0001	WARD	Landhaura (NP) WARD NO.-0001	Urban	225	1390	363
05	068	00353	800357	0002	WARD	Landhaura (NP) WARD NO.-0002	Urban	188	1146	400
05	068	00353	800357	0003	WARD	Landhaura (NP) WARD NO.-0003	Urban	293	1840	450
05	068	00353	800357	0004	WARD	Landhaura (NP) WARD NO.-0004	Urban	302	1906	648
05	068	00353	800357	0005	WARD	Landhaura (NP) WARD NO.-0005	Urban	643	3938	1617
05	068	00353	800357	0006	WARD	Landhaura (NP) WARD NO.-0006	Urban	362	2469	1030
05	068	00353	800357	0007	WARD	Landhaura (NP) WARD NO.-0007	Urban	241	1553	382
05	068	00353	800357	0008	WARD	Landhaura (NP) WARD NO.-0008	Urban	258	1605	432
05	068	00353	800357	0009	WARD	Landhaura (NP) WARD NO.-0009	Urban	378	2523	669
05	068	00353	056627	0000	TOWN	Shahpur (CT)	Urban	957	5684	1903
05	068	00353	056627	0001	WARD	Shahpur (CT) WARD NO.-0001	Urban	957	5684	1903
05	068	00353	056628	0000	TOWN	Bhagwanpur (CT)	Urban	1386	7573	2268
05	068	00353	056628	0001	WARD	Bhagwanpur (CT) WARD NO.-0001	Urban	1386	7573	2268
05	068	00353	056629	0000	TOWN	Saidpura (CT)	Urban	969	5640	1694
05	068	00353	056629	0001	WARD	Saidpura (CT) WARD NO.-0001	Urban	969	5640	1694
05	068	00353	056630	0000	TOWN	Piran Kaliyar (CT)	Urban	1626	10043	2430

Updating Comprehensive Mobility Plan (CMP) of Dehradun Haridwar Rishikesh 2019 and CMP for additional area of Vikas Nagar Tehsil & Bhagwanpur (Roorkee) - Final CMP
Report- Annexure, 2024

05	068	00353	056630	0001	WARD	Piran Kaliyar (CT) WARD NO.-0001	Urban	1626	10043	2430
05	068	00353	056631	0000	TOWN	Salempur Rajputan (CT)	Urban	2148	10340	3142
05	068	00353	056631	0001	WARD	Salempur Rajputan (CT) WARD NO.-0001	Urban	2148	10340	3142
05	068	00353	056632	0000	TOWN	Sunhaira (CT)	Urban	2464	13248	3687
05	068	00353	056632	0001	WARD	Sunhaira (CT) WARD NO.-0001	Urban	2464	13248	3687
05	068	00353	056633	0000	TOWN	Shafipur (CT)	Urban	2316	11135	3542
05	068	00353	056633	0001	WARD	Shafipur (CT) WARD NO.-0001	Urban	2316	11135	3542
05	068	00353	056634	0000	TOWN	Khanjarpur (CT)	Urban	1217	6435	2015
05	068	00353	056634	0001	WARD	Khanjarpur (CT) WARD NO.-0001	Urban	1217	6435	2015
05	068	00353	056635	0000	TOWN	Bangherimahabatpur (Must) (CT)	Urban	1583	8583	2180
05	068	00353	056635	0001	WARD	Bangherimahabatpur (Must) (CT) WARD NO.-0001	Urban	1583	8583	2180
05	068	00353	056636	0000	TOWN	Padali Gujar (CT)	Urban	2120	12901	3551
05	068	00353	056636	0001	WARD	Padali Gujar (CT) WARD NO.-0001	Urban	2120	12901	3551
05	068	00353	056637	0000	TOWN	Nagala Imarti (CT)	Urban	1018	5774	1592
05	068	00353	056637	0001	WARD	Nagala Imarti (CT) WARD NO.-0001	Urban	1018	5774	1592
05	068	00353	056638	0000	TOWN	Dhandera (CT)	Urban	4490	23276	5465
05	068	00353	056638	0001	WARD	Dhandera (CT) WARD NO.-0001	Urban	4490	23276	5465
05	068	00353	056639	0000	TOWN	Maohanpur Mohammadpur (CT)	Urban	2676	14394	4121
05	068	00353	056639	0001	WARD	Maohanpur Mohammadpur (CT) WARD NO.-0001	Urban	2676	14394	4121

05	060	00303	000000	0000	SUB-DISTRICT	Vikasnagar	Total	62160	317482	99719
05	060	00303	000000	0000	SUB-DISTRICT	Vikasnagar	Rural	51355	265023	82449
05	060	00303	000000	0000	SUB-DISTRICT	Vikasnagar	Urban	10805	52459	17270
05	060	00303	044969	0000	VILLAGE	Dumet	Rural	669	3774	1350
05	060	00303	044970	0000	VILLAGE	Anfield Jungle T.K. Jangal	Rural	136	778	214
05	060	00303	044971	0000	VILLAGE	Ambari T.K Jungle	Rural	9	95	29
05	060	00303	044972	0000	VILLAGE	Ambari	Rural	403	2292	745
05	060	00303	044973	0000	VILLAGE	Mehunwala Khalsa	Rural	679	3844	1182
05	060	00303	044974	0000	VILLAGE	Danda Jungle	Rural	30	209	85
05	060	00303	044975	0000	VILLAGE	Ambari Jungle	Rural	0	0	0
05	060	00303	044976	0000	VILLAGE	Prithvipur Jungle	Rural	17	113	51
05	060	00303	044977	0000	VILLAGE	Bulaki Wala	Rural	350	1866	604
05	060	00303	044978	0000	VILLAGE	Dakpathar	Rural	2116	9897	3108
05	060	00303	044979	0000	VILLAGE	Bheemawala	Rural	478	2397	682
05	060	00303	044980	0000	VILLAGE	Nawabgarh	Rural	1243	6747	2057
05	060	00303	044981	0000	VILLAGE	Rasulpur	Rural	1526	7055	1864
05	060	00303	044982	0000	VILLAGE	Babugarh	Rural	644	3035	1100
05	060	00303	044983	0000	VILLAGE	Badam Wala	Rural	1025	5054	1471
05	060	00303	044984	0000	VILLAGE	Bahadur Garh	Rural	23	117	46
05	060	00303	044985	0000	VILLAGE	Prithvipur	Rural	81	430	196
05	060	00303	044986	0000	VILLAGE	Khera Pahuwa	Rural	229	1176	298
05	060	00303	044987	0000	VILLAGE	Jaman Khata	Rural	815	4158	1601
05	060	00303	044988	0000	VILLAGE	Jamni Pur	Rural	1249	6126	2043
05	060	00303	044989	0000	VILLAGE	Athan Bagh	Rural	686	3269	1140
05	060	00303	044990	0000	VILLAGE	Dhummipur Gang Mewa	Rural	24	123	32
05	060	00303	044991	0000	VILLAGE	Mandi Gang Mewa	Rural	38	198	58
05	060	00303	044992	0000	VILLAGE	Fatehpur	Rural	638	3221	963

*Updating Comprehensive Mobility Plan (CMP) of Dehradun Haridwar Rishikesh 2019 and CMP for additional area of Vikas Nagar Tehsil & Bhagwanpur (Roorkee) - Final CMP
Report- Annexure, 2024*

05	060	00303	044993	0000	VILLAGE	Bentwali Mandi	Rural	20	93	32
05	060	00303	044994	0000	VILLAGE	Dhakrani(Dehat)	Rural	2327	12757	3694
05	060	00303	044995	0000	VILLAGE	Mirzapur Urf Dhalipur	Rural	609	3218	928
05	060	00303	044996	0000	VILLAGE	Lakhanwala Nevat	Rural	362	1767	576
05	060	00303	044997	0000	VILLAGE	Katapatthar	Rural	137	702	215
05	060	00303	044998	0000	VILLAGE	Pasta	Rural	105	625	180
05	060	00303	044999	0000	VILLAGE	Papdiyan	Rural	128	756	209
05	060	00303	045000	0000	VILLAGE	Bhaler	Rural	110	713	268
05	060	00303	045001	0000	VILLAGE	Madarsu	Rural	59	373	241
05	060	00303	045002	0000	VILLAGE	Bavandhar	Rural	95	591	261
05	060	00303	045003	0000	VILLAGE	Matogi	Rural	68	389	243
05	060	00303	045004	0000	VILLAGE	Langhaf	Rural	288	1802	872
05	060	00303	045005	0000	VILLAGE	Tauli	Rural	268	1881	613
05	060	00303	045006	0000	VILLAGE	Dhartawala Khalsa	Rural	0	0	0
05	060	00303	045007	0000	VILLAGE	Rudra Pur	Rural	429	2136	830
05	060	00303	045008	0000	VILLAGE	Barwa	Rural	243	1273	412
05	060	00303	045009	0000	VILLAGE	Dhalani	Rural	99	535	166
05	060	00303	045010	0000	VILLAGE	Koti	Rural	53	270	71
05	060	00303	045011	0000	VILLAGE	Sorna	Rural	393	2116	639
05	060	00303	045012	0000	VILLAGE	Horawala	Rural	412	2050	1009
05	060	00303	045013	0000	VILLAGE	Chandpur Khurd	Rural	44	183	82
05	060	00303	045014	0000	VILLAGE	Chandpur Kala	Rural	46	227	73
05	060	00303	045015	0000	VILLAGE	Kedarawala	Rural	520	2867	704
05	060	00303	045016	0000	VILLAGE	Baluwala	Rural	288	1492	379
05	060	00303	045017	0000	VILLAGE	Bairagiwala	Rural	444	2357	744
05	060	00303	045018	0000	VILLAGE	Lakhanwala Khash	Rural	150	747	264
05	060	00303	045019	0000	VILLAGE	Jassowala	Rural	542	2894	1085
05	060	00303	045020	0000	VILLAGE	Parteetpur Kalyanpur	Rural	264	1393	787
05	060	00303	045021	0000	VILLAGE	Dharmawala	Rural	420	2232	631

Updating Comprehensive Mobility Plan (CMP) of Dehradun Haridwar Rishikesh 2019 and CMP for additional area of Vikas Nagar Tehsil & Bhagwanpur (Roorkee) - Final CMP Report- Annexure, 2024

05	060	00303	045022	0000	VILLAGE	Shahpur Kalyanpur	Rural	443	2546	759
05	060	00303	045023	0000	VILLAGE	Aduwala	Rural	420	2224	860
05	060	00303	045024	0000	VILLAGE	Kunja Grant	Rural	390	2149	643
05	060	00303	045025	0000	VILLAGE	Kunja	Rural	440	2364	804
05	060	00303	045026	0000	VILLAGE	Kulhan Matak Majri	Rural	396	2042	562
05	060	00303	045027	0000	VILLAGE	Timali	Rural	531	2725	736
05	060	00303	045028	0000	VILLAGE	Mednipur Badripur	Rural	713	3803	1298
05	060	00303	045029	0000	VILLAGE	Majri	Rural	368	2044	580
05	060	00303	045030	0000	VILLAGE	Jatowala	Rural	334	1639	446
05	060	00303	045031	0000	VILLAGE	Tiparpur	Rural	672	3226	947
05	060	00303	045032	0000	VILLAGE	Peerwala	Rural	45	230	81
05	060	00303	045033	0000	VILLAGE	Sabhawala	Rural	877	4872	1520
05	060	00303	045034	0000	VILLAGE	Kalyanpur	Rural	115	627	170
05	060	00303	045035	0000	VILLAGE	Hashanpur	Rural	375	2000	691
05	060	00303	045036	0000	VILLAGE	Sherpur	Rural	760	3900	1196
05	060	00303	045037	0000	VILLAGE	Shisham Bara	Rural	523	2989	846
05	060	00303	045038	0000	VILLAGE	Misraspatti	Rural	146	833	237
05	060	00303	045039	0000	VILLAGE	Bakrana	Rural	36	236	74
05	060	00303	045040	0000	VILLAGE	Bidhauri	Rural	189	899	352
05	060	00303	045041	0000	VILLAGE	Kanswali Kothari	Rural	351	1772	572
05	060	00303	045042	0000	VILLAGE	Dudhai	Rural	128	651	319
05	060	00303	045043	0000	VILLAGE	Nadh	Rural	68	356	103
05	060	00303	045044	0000	VILLAGE	Kotra Kalyanpur	Rural	149	666	262
05	060	00303	045045	0000	VILLAGE	Birsani	Rural	72	352	87
05	060	00303	045046	0000	VILLAGE	Bhagwanpur Julo	Rural	174	788	224
05	060	00303	045047	0000	VILLAGE	Ramshahwala	Rural	12	69	25
05	060	00303	045048	0000	VILLAGE	Jagatpur	Rural	173	837	229
05	060	00303	045049	0000	VILLAGE	Rampur Bhauwala	Rural	345	1665	430
05	060	00303	045050	0000	VILLAGE	Bhanwala	Rural	108	475	161

*Updating Comprehensive Mobility Plan (CMP) of Dehradun Haridwar Rishikesh 2019 and CMP for additional area of Vikas Nagar Tehsil & Bhagwanpur (Roorkee) - Final CMP
Report- Annexure, 2024*

05	060	00303	045051	0000	VILLAGE	Chaknugaon	Rural	0	0	0
05	060	00303	045052	0000	VILLAGE	Manduwala	Rural	205	1387	236
05	060	00303	045053	0000	VILLAGE	Bishanpur	Rural	0	0	0
05	060	00303	045054	0000	VILLAGE	Navgaon	Rural	127	655	184
05	060	00303	045055	0000	VILLAGE	Baronwala	Rural	125	576	135
05	060	00303	045056	0000	VILLAGE	Rampur Khurd	Rural	42	198	81
05	060	00303	045057	0000	VILLAGE	Tilwari	Rural	162	726	245
05	060	00303	045058	0000	VILLAGE	Karimpur	Rural	50	266	69
05	060	00303	045059	0000	VILLAGE	Dhoomnagar	Rural	39	265	72
05	060	00303	045060	0000	VILLAGE	Binaspur	Rural	8	41	13
05	060	00303	045061	0000	VILLAGE	Kutubpur	Rural	18	86	27
05	060	00303	045062	0000	VILLAGE	Abdullapur	Rural	107	600	153
05	060	00303	045063	0000	VILLAGE	Bakhtawarpur Grant	Rural	341	1657	529
05	060	00303	045064	0000	VILLAGE	Rajawala	Rural	406	1880	459
05	060	00303	045065	0000	VILLAGE	Podwala	Rural	68	310	56
05	060	00303	045066	0000	VILLAGE	Kharakhet	Rural	47	189	60
05	060	00303	045067	0000	VILLAGE	Chauki	Rural	65	530	122
05	060	00303	045068	0000	VILLAGE	Birabari	Rural	31	123	49
05	060	00303	045069	0000	VILLAGE	Saliyawala	Rural	27	126	48
05	060	00303	045070	0000	VILLAGE	Chaksaliya Wala	Rural	0	0	0
05	060	00303	045071	0000	VILLAGE	Hariyawala Kalan	Rural	32	171	65
05	060	00303	045072	0000	VILLAGE	Majhaun	Rural	32	172	41
05	060	00303	045073	0000	VILLAGE	Dhaultas	Rural	232	1052	408
05	060	00303	045074	0000	VILLAGE	Harnaul	Rural	30	119	89
05	060	00303	045075	0000	VILLAGE	Aamwala	Rural	158	882	292
05	060	00303	045076	0000	VILLAGE	Gujrara Karan Pur	Rural	158	697	268
05	060	00303	045077	0000	VILLAGE	Phulsani	Rural	118	514	133
05	060	00303	045078	0000	VILLAGE	Kandhaulti	Rural	529	2606	753

Updating Comprehensive Mobility Plan (CMP) of Dehradun Haridwar Rishikesh 2019 and CMP for additional area of Vikas Nagar Tehsil & Bhagwanpur (Roorkee) - Final CMP Report- Annexure, 2024

05	060	00303	045079	0000	VILLAGE	Pondha	Rural	375	1745	530
05	060	00303	045080	0000	VILLAGE	Kotra Santaur	Rural	170	831	241
05	060	00303	045081	0000	VILLAGE	Kolhupani	Rural	335	1618	466
05	060	00303	045082	0000	VILLAGE	Sudhauwala	Rural	733	4326	1338
05	060	00303	045083	0000	VILLAGE	Jhajra	Rural	584	2648	763
05	060	00303	045084	0000	VILLAGE	Banshiwala	Rural	132	650	228
05	060	00303	045085	0000	VILLAGE	Dhulkotkhalsa	Rural	50	223	75
05	060	00303	045086	0000	VILLAGE	Mehreka Gaun	Rural	153	798	228
05	060	00303	045087	0000	VILLAGE	Dhulkot Mafi	Rural	152	747	235
05	060	00303	045088	0000	VILLAGE	Chharba	Rural	1425	7268	1935
05	060	00303	045089	0000	VILLAGE	Shankerpur Hakumatpur	Rural	1620	8369	2897
05	060	00303	045090	0000	VILLAGE	Atakfarm	Rural	838	4085	1385
05	060	00303	045091	0000	VILLAGE	Rampur Kala	Rural	791	4397	1397
05	060	00303	045092	0000	VILLAGE	Lakshmi Pur	Rural	488	2702	748
05	060	00303	045093	0000	VILLAGE	Indripur	Rural	61	324	82
05	060	00303	045094	0000	VILLAGE	Sahas Pur	Rural	1769	8841	2723
05	060	00303	045095	0000	VILLAGE	Dhakimay Chak	Rural	612	3363	942
05	060	00303	045096	0000	VILLAGE	Ghamauli	Rural	147	783	220
05	060	00303	045097	0000	VILLAGE	Khushal Pur	Rural	725	3963	1218
05	060	00303	045098	0000	VILLAGE	Ambiwala	Rural	333	1456	310
05	060	00303	045099	0000	VILLAGE	Donkwala	Rural	24	111	39
05	060	00303	045100	0000	VILLAGE	Keshowala	Rural	50	242	83
05	060	00303	045101	0000	VILLAGE	Polio Nathuwala	Rural	317	1611	555
05	060	00303	045102	0000	VILLAGE	East Hopetown	Rural	4194	20840	5861
05	060	00303	045103	0000	VILLAGE	Malhangrant	Rural	112	540	121
05	060	00303	045104	0000	VILLAGE	Karbari Grant	Rural	445	2045	544
05	060	00303	045105	0000	VILLAGE	Choharpur Range	Rural	10	10	10
05	060	00303	045106	0000	VILLAGE	Timli Range	Rural	103	901	308
05	060	00303	045107	0000	VILLAGE	Langha Range	Rural	12	16	12

Updating Comprehensive Mobility Plan (CMP) of Dehradun Haridwar Rishikesh 2019 and CMP for additional area of Vikas Nagar Tehsil & Bhagwanpur (Roorkee) - Final CMP Report- Annexure, 2024

05	060	00303	045108	0000	VILLAGE	Jhajra Range	Rural	15	47	15
05	060	00303	045109	0000	VILLAGE	Malhan Range	Rural	39	303	12
05	060	00303	800305	0000	TOWN	Vikasnagar (NPP)	Urban	2789	13927	4471
05	060	00303	800305	0001	WARD	Vikasnagar (NPP) WARD NO.-0001	Urban	383	2066	629
05	060	00303	800305	0002	WARD	Vikasnagar (NPP) WARD NO.-0002	Urban	252	1374	471
05	060	00303	800305	0003	WARD	Vikasnagar (NPP) WARD NO.-0003	Urban	393	1955	615
05	060	00303	800305	0004	WARD	Vikasnagar (NPP) WARD NO.-0004	Urban	200	989	312
05	060	00303	800305	0005	WARD	Vikasnagar (NPP) WARD NO.-0005	Urban	444	2169	707
05	060	00303	800305	0006	WARD	Vikasnagar (NPP) WARD NO.-0006	Urban	152	749	223
05	060	00303	800305	0007	WARD	Vikasnagar (NPP) WARD NO.-0007	Urban	228	1016	357
05	060	00303	800305	0008	WARD	Vikasnagar (NPP) WARD NO.-0008	Urban	403	2055	670
05	060	00303	800305	0009	WARD	Vikasnagar (NPP) WARD NO.-0009	Urban	334	1554	487
05	060	00303	800306	0000	TOWN	Herbertpur (NP)	Urban	2048	9782	2980
05	060	00303	800306	0001	WARD	Herbertpur (NP) WARD NO.-0001	Urban	262	1197	371
05	060	00303	800306	0002	WARD	Herbertpur (NP) WARD NO.-0002	Urban	306	1534	406
05	060	00303	800306	0003	WARD	Herbertpur (NP) WARD NO.-0003	Urban	317	1508	421
05	060	00303	800306	0004	WARD	Herbertpur (NP) WARD NO.-0004	Urban	305	1579	500
05	060	00303	800306	0005	WARD	Herbertpur (NP) WARD NO.-0005	Urban	287	1381	443

*Updating Comprehensive Mobility Plan (CMP) of Dehradun Haridwar Rishikesh 2019 and CMP for additional area of Vikas Nagar Tehsil & Bhagwanpur (Roorkee) - Final CMP
Report- Annexure, 2024*

05	060	00303	800306	0006	WARD	Herbertpur (NP) WARD NO.-0006	Urban	396	1811	575
05	060	00303	800306	0007	WARD	Herbertpur (NP) WARD NO.-0007	Urban	175	772	264
05	060	00303	045110	0000	TOWN	Jiwangarh (CT)	Urban	2205	11870	3612
05	060	00303	045110	0001	WARD	Jiwangarh (CT) WARD NO.-0001	Urban	2205	11870	3612
05	060	00303	045111	0000	TOWN	Central Hope Town (CT)	Urban	3763	16880	6207
05	060	00303	045111	0001	WARD	Central Hope Town (CT) WARD NO.-0001	Urban	3763	16880	6207
05	060	00304	000000	0000	SUB-DISTRICT	Dehradun	Total	213030	988007	333047
05	060	00304	000000	0000	SUB-DISTRICT	Dehradun	Rural	47938	226042	74535
05	060	00304	000000	0000	SUB-DISTRICT	Dehradun	Urban	165092	761965	258512
05	060	00304	045112	0000	VILLAGE	Rikhauli	Rural	100	568	204
05	060	00304	045113	0000	VILLAGE	Bhitar Wali	Rural	80	459	179
05	060	00304	045114	0000	VILLAGE	Kyar Kuli Bhatta	Rural	365	1743	616
05	060	00304	045115	0000	VILLAGE	Doom Gaon	Rural	9	38	14
05	060	00304	045116	0000	VILLAGE	Khala Gaon	Rural	48	420	117
05	060	00304	045117	0000	VILLAGE	Bhandar Gaon	Rural	49	221	71
05	060	00304	045118	0000	VILLAGE	Dumal Gaon	Rural	54	214	49
05	060	00304	045119	0000	VILLAGE	Kirsali Gaon	Rural	70	440	108
05	060	00304	045120	0000	VILLAGE	Kuthal Gaon	Rural	35	137	47
05	060	00304	045121	0000	VILLAGE	Bagraal Gaon	Rural	113	638	214
05	060	00304	045122	0000	VILLAGE	Salan Gaon	Rural	59	287	83
05	060	00304	045123	0000	VILLAGE	Bhagwant Pur	Rural	73	302	117
05	060	00304	045124	0000	VILLAGE	Punkal Gaon	Rural	91	411	142
05	060	00304	045125	0000	VILLAGE	Kheragopiwala	Rural	15	83	28

Updating Comprehensive Mobility Plan (CMP) of Dehradun Haridwar Rishikesh 2019 and CMP for additional area of Vikas Nagar Tehsil & Bhagwanpur (Roorkee) - Final CMP
Report- Annexure, 2024

05	060	00304	045126	0000	VILLAGE	Sigli	Rural	92	462	126
05	060	00304	045127	0000	VILLAGE	Jamniwala	Rural	21	76	22
05	060	00304	045128	0000	VILLAGE	Utari Gaon	Rural	52	249	80
05	060	00304	045129	0000	VILLAGE	Brahman Gaon	Rural	12	51	21
05	060	00304	045130	0000	VILLAGE	Makka Wala	Rural	56	1682	97
05	060	00304	045131	0000	VILLAGE	Danion Ka Danda	Rural	31	146	50
05	060	00304	045132	0000	VILLAGE	Malsi	Rural	391	1513	845
05	060	00304	045133	0000	VILLAGE	Guniyal Gaon	Rural	35	156	70
05	060	00304	045134	0000	VILLAGE	Saloniwala	Rural	16	97	41
05	060	00304	045135	0000	VILLAGE	Bisht Gaon	Rural	148	698	312
05	060	00304	045136	0000	VILLAGE	Galajwari	Rural	434	1919	449
05	060	00304	045137	0000	VILLAGE	Gajiwala	Rural	213	916	237
05	060	00304	045138	0000	VILLAGE	Gangole Pandit Wari	Rural	186	811	255
05	060	00304	045139	0000	VILLAGE	Jamoliwala	Rural	90	421	144
05	060	00304	045140	0000	VILLAGE	Sinaula	Rural	207	890	274
05	060	00304	045141	0000	VILLAGE	Johari	Rural	436	1847	636
05	060	00304	045142	0000	VILLAGE	Chandrothi	Rural	86	390	138
05	060	00304	045143	0000	VILLAGE	Vijepur Gopiwala	Rural	431	1662	372
05	060	00304	045144	0000	VILLAGE	Vijepur Hathibarkala	Rural	589	2306	490
05	060	00304	045145	0000	VILLAGE	Hariyawala Khurd	Rural	290	1225	309
05	060	00304	045146	0000	VILLAGE	Ghanghora	Rural	355	1471	383
05	060	00304	045147	0000	VILLAGE	Purohit Wala	Rural	109	409	70
05	060	00304	045148	0000	VILLAGE	Bilas Pur Kandali	Rural	369	1484	267
05	060	00304	045149	0000	VILLAGE	Gopiwala	Rural	0	0	0
05	060	00304	045150	0000	VILLAGE	Shahpur Santore	Rural	0	0	0
05	060	00304	045151	0000	VILLAGE	Randharwala	Rural	0	0	0
05	060	00304	045152	0000	VILLAGE	Mitt Behti	Rural	288	1358	477
05	060	00304	045153	0000	VILLAGE	Malukawala	Rural	0	0	0
05	060	00304	045154	0000	VILLAGE	Khemadoj	Rural	0	0	0

*Updating Comprehensive Mobility Plan (CMP) of Dehradun Haridwar Rishikesh 2019 and CMP for additional area of Vikas Nagar Tehsil & Bhagwanpur (Roorkee) - Final CMP
Report- Annexure, 2024*

05	060	00304	045155	0000	VILLAGE	Arcadia Grant	Rural	4043	19394	6008
05	060	00304	045156	0000	VILLAGE	Chandrabani	Rural	2131	9954	3118
05	060	00304	045157	0000	VILLAGE	Silla	Rural	234	1461	513
05	060	00304	045158	0000	VILLAGE	Kiwara	Rural	139	729	337
05	060	00304	045159	0000	VILLAGE	Simiyari	Rural	61	319	151
05	060	00304	045160	0000	VILLAGE	Fuleta	Rural	51	332	160
05	060	00304	045161	0000	VILLAGE	Naliwala	Rural	58	403	106
05	060	00304	045162	0000	VILLAGE	Sarauna	Rural	73	487	220
05	060	00304	045163	0000	VILLAGE	Chhamroli	Rural	47	286	92
05	060	00304	045164	0000	VILLAGE	Bhaiswargaon	Rural	52	333	89
05	060	00304	045165	0000	VILLAGE	Karliguard	Rural	28	189	47
05	060	00304	045166	0000	VILLAGE	Majhara	Rural	25	172	32
05	060	00304	045167	0000	VILLAGE	Chamasari	Rural	106	674	330
05	060	00304	045168	0000	VILLAGE	Motidhar	Rural	32	187	76
05	060	00304	045169	0000	VILLAGE	Sera goan	Rural	60	361	91
05	060	00304	045170	0000	VILLAGE	Bagradhauran	Rural	53	284	144
05	060	00304	045171	0000	VILLAGE	Timilimansingh	Rural	8	48	13
05	060	00304	045172	0000	VILLAGE	Sarkhet	Rural	28	141	75
05	060	00304	045173	0000	VILLAGE	Kairwan Karanpur	Rural	24	131	44
05	060	00304	045174	0000	VILLAGE	Dhanaula	Rural	81	353	107
05	060	00304	045175	0000	VILLAGE	Bandawali	Rural	62	309	90
05	060	00304	045176	0000	VILLAGE	Marautha	Rural	86	416	120
05	060	00304	045177	0000	VILLAGE	Nagalhat Nala	Rural	112	496	168
05	060	00304	045178	0000	VILLAGE	Khuranwa	Rural	55	247	80
05	060	00304	045179	0000	VILLAGE	Chalang	Rural	145	673	333
05	060	00304	045180	0000	VILLAGE	Sindhauwali Dhauran	Rural	45	323	102
05	060	00304	045181	0000	VILLAGE	Kulhan Karanpur	Rural	67	328	100
05	060	00304	045182	0000	VILLAGE	Kulhan Mansingh	Rural	31	233	58
05	060	00304	045183	0000	VILLAGE	Kirsali	Rural	584	2594	810

*Updating Comprehensive Mobility Plan (CMP) of Dehradun Haridwar Rishikesh 2019 and CMP for additional area of Vikas Nagar Tehsil & Bhagwanpur (Roorkee) - Final CMP
Report- Annexure, 2024*

05	060	00304	045184	0000	VILLAGE	Tarla Nagal	Rural	273	1204	397
05	060	00304	045185	0000	VILLAGE	Gujrara Mansingh	Rural	314	1434	429
05	060	00304	045186	0000	VILLAGE	Jagatkhana	Rural	3	13	4
05	060	00304	045187	0000	VILLAGE	Danda Lakhaur	Rural	353	1625	533
05	060	00304	045188	0000	VILLAGE	Danda Khudanewala	Rural	130	591	152
05	060	00304	045189	0000	VILLAGE	Danda Dhoran	Rural	147	638	204
05	060	00304	045190	0000	VILLAGE	Danda Nooriwala	Rural	78	503	96
05	060	00304	045191	0000	VILLAGE	Bhandariwala	Rural	8	35	9
05	060	00304	045192	0000	VILLAGE	Pustari	Rural	20	111	30
05	060	00304	045193	0000	VILLAGE	Banvtha	Rural	43	252	134
05	060	00304	045194	0000	VILLAGE	Kheri Mansingh	Rural	68	381	115
05	060	00304	045195	0000	VILLAGE	Kalagaon	Rural	32	155	53
05	060	00304	045196	0000	VILLAGE	Gujrami	Rural	12	48	15
05	060	00304	045197	0000	VILLAGE	Asthal	Rural	52	251	77
05	060	00304	045198	0000	VILLAGE	Reniwala	Rural	32	198	102
05	060	00304	045199	0000	VILLAGE	Seraki	Rural	83	420	144
05	060	00304	045200	0000	VILLAGE	Thewa	Rural	164	801	377
05	060	00304	045201	0000	VILLAGE	Bajhet	Rural	63	260	85
05	060	00304	045202	0000	VILLAGE	Tibbanala Pani	Rural	3	14	6
05	060	00304	045203	0000	VILLAGE	Hatwalgaon	Rural	5	26	6
05	060	00304	045204	0000	VILLAGE	Amwala Karanpur	Rural	2	11	3
05	060	00304	045205	0000	VILLAGE	Amwala Uparla	Rural	0	0	0
05	060	00304	045206	0000	VILLAGE	Amwala Manjhala	Rural	95	448	122
05	060	00304	045207	0000	VILLAGE	Saundhauwali Mansingh	Rural	95	413	109
05	060	00304	045208	0000	VILLAGE	Nanur Khera	Rural	640	2998	988
05	060	00304	045209	0000	VILLAGE	Amwala Tarala	Rural	1335	6376	2189
05	060	00304	045210	0000	VILLAGE	Ladpur	Rural	301	1478	463
05	060	00304	045211	0000	VILLAGE	Sunderwala	Rural	947	4100	1279
05	060	00304	045212	0000	VILLAGE	Haryawala	Rural	44	185	59

Updating Comprehensive Mobility Plan (CMP) of Dehradun Haridwar Rishikesh 2019 and CMP for additional area of Vikas Nagar Tehsil & Bhagwanpur (Roorkee) - Final CMP Report- Annexure, 2024

05	060	00304	045213	0000	VILLAGE	Mangaluwala	Rural	313	1246	390
05	060	00304	045214	0000	VILLAGE	Dwara	Rural	274	1500	838
05	060	00304	045215	0000	VILLAGE	Akhandwali Bhilang	Rural	93	527	247
05	060	00304	045216	0000	VILLAGE	Sodasaroli	Rural	249	1180	391
05	060	00304	045217	0000	VILLAGE	Kalimati	Rural	52	268	158
05	060	00304	045218	0000	VILLAGE	Barasi Grant	Rural	210	1113	474
05	060	00304	045219	0000	VILLAGE	Bhopalpani Grant	Rural	125	613	336
05	060	00304	045220	0000	VILLAGE	Paw Wala Soda	Rural	51	316	126
05	060	00304	045221	0000	VILLAGE	Chakbanjarewala	Rural	0	0	0
05	060	00304	045222	0000	VILLAGE	Banjarewala Mafi	Rural	1698	7534	2593
05	060	00304	045223	0000	VILLAGE	Motharo Wala	Rural	1182	5447	1833
05	060	00304	045224	0000	VILLAGE	Badripur	Rural	910	3953	1372
05	060	00304	045225	0000	VILLAGE	Haripur	Rural	413	1959	645
05	060	00304	045226	0000	VILLAGE	Nawada	Rural	647	3072	928
05	060	00304	045227	0000	VILLAGE	Harbans Wala	Rural	803	3907	1290
05	060	00304	045228	0000	VILLAGE	Harbhaj Wala	Rural	192	932	282
05	060	00304	045229	0000	VILLAGE	Pitthuwala	Rural	325	1491	505
05	060	00304	045230	0000	VILLAGE	Shewala Kala	Rural	2306	10290	3184
05	060	00304	045231	0000	VILLAGE	Shewala Khurd	Rural	621	2999	988
05	060	00304	045232	0000	VILLAGE	Chandrwani Khalsa	Rural	265	1213	285
05	060	00304	045233	0000	VILLAGE	Chandrvani Grant	Rural	35	155	48
05	060	00304	045234	0000	VILLAGE	Mohabbey Wala	Rural	655	2974	966
05	060	00304	045235	0000	VILLAGE	Asarori	Rural	636	2885	794
05	060	00304	045236	0000	VILLAGE	Chaktonwala Grant	Rural	926	4409	1638
05	060	00304	045237	0000	VILLAGE	Balawala	Rural	2368	11125	3250
05	060	00304	045238	0000	VILLAGE	Miyanwala	Rural	807	3598	1031
05	060	00304	045239	0000	VILLAGE	Mohkam Pur Kala	Rural	128	632	179
05	060	00304	045240	0000	VILLAGE	Mohkam Pur Khurd	Rural	715	3084	966
05	060	00304	045241	0000	VILLAGE	Majari Mafi	Rural	904	4066	1403

Updating Comprehensive Mobility Plan (CMP) of Dehradun Haridwar Rishikesh 2019 and CMP for additional area of Vikas Nagar Tehsil & Bhagwanpur (Roorkee) - Final CMP Report- Annexure, 2024

05	060	00304	045242	0000	VILLAGE	Harrawala	Rural	1302	5782	1884
05	060	00304	045243	0000	VILLAGE	Nakraunda	Rural	888	4270	1232
05	060	00304	045244	0000	VILLAGE	Kuwan Wala	Rural	400	1779	666
05	060	00304	045245	0000	VILLAGE	Mohammadpur Barkali	Rural	139	676	334
05	060	00304	045246	0000	VILLAGE	Phanduwala	Rural	31	161	87
05	060	00304	045247	0000	VILLAGE	Dudhali	Rural	272	1229	396
05	060	00304	045248	0000	VILLAGE	Nagal Bulandawala	Rural	154	722	255
05	060	00304	045249	0000	VILLAGE	Kishan Pur	Rural	60	240	91
05	060	00304	045250	0000	VILLAGE	Nagal Jwalapur	Rural	239	1134	435
05	060	00304	045251	0000	VILLAGE	Simlas Grant	Rural	238	1043	684
05	060	00304	045252	0000	VILLAGE	Lachhi Wala	Rural	384	1686	490
05	060	00304	045253	0000	VILLAGE	Missar Wala Kala	Rural	181	794	196
05	060	00304	045254	0000	VILLAGE	Missar Wala Khurd	Rural	22	106	34
05	060	00304	045255	0000	VILLAGE	Markham Grant	Rural	4066	20594	7473
05	060	00304	045256	0000	VILLAGE	Ghissar Pari	Rural	254	997	373
05	060	00304	045257	0000	VILLAGE	Doiwala	Rural	130	623	216
05	060	00304	045258	0000	VILLAGE	Hansuwala	Rural	136	697	250
05	060	00304	045259	0000	VILLAGE	Daiswala	Rural	848	4515	1725
05	060	00304	045260	0000	VILLAGE	Mussorie Range (P-2)	Rural	2	4	2
05	060	00304	045261	0000	VILLAGE	Raipur Range	Rural	63	247	56
05	060	00304	045262	0000	VILLAGE	Mussorie Range	Rural	9	29	11
05	060	00304	045263	0000	VILLAGE	Thano Range	Rural	0	0	0
05	060	00304	045264	0000	VILLAGE	Lachhiwala Range	Rural	114	545	246
05	060	00304	045265	0000	VILLAGE	Ashkrodi Range	Rural	40	194	79
05	060	00304	045266	0000	VILLAGE	Ramgarh Range	Rural	102	461	232
05	060	00304	800307	0000	TOWN	Mussoorie (NPP)	Urban	6245	30118	10692
05	060	00304	800307	0001	WARD	Mussoorie (NPP) WARD NO.-0001	Urban	461	2621	659

05	060	00304	800307	0002	WARD	Mussoorie (NPP) WARD NO.-0002	Urban	658	2909	943
05	060	00304	800307	0003	WARD	Mussoorie (NPP) WARD NO.-0003	Urban	660	3267	958
05	060	00304	800307	0004	WARD	Mussoorie (NPP) WARD NO.-0004	Urban	393	1838	695
05	060	00304	800307	0005	WARD	Mussoorie (NPP) WARD NO.-0005	Urban	562	2389	869
05	060	00304	800307	0006	WARD	Mussoorie (NPP) WARD NO.-0006	Urban	512	2289	936
05	060	00304	800307	0007	WARD	Mussoorie (NPP) WARD NO.-0007	Urban	665	2847	956
05	060	00304	800307	0008	WARD	Mussoorie (NPP) WARD NO.-0008	Urban	793	4362	2277
05	060	00304	800307	0009	WARD	Mussoorie (NPP) WARD NO.-0009	Urban	578	2781	874
05	060	00304	800307	0010	WARD	Mussoorie (NPP) WARD NO.-0010	Urban	367	2193	563
05	060	00304	800307	0011	WARD	Mussoorie (NPP) WARD NO.-0011	Urban	596	2622	962
05	060	00304	800308	0000	TOWN	Landaur (CB)	Urban	797	3539	1543
05	060	00304	800308	0001	WARD	Landaur (CB) WARD NO.-0001	Urban	166	673	329
05	060	00304	800308	0002	WARD	Landaur (CB) WARD NO.-0002	Urban	74	300	143
05	060	00304	800308	0003	WARD	Landaur (CB) WARD NO.-0003	Urban	130	687	299
05	060	00304	800308	0004	WARD	Landaur (CB) WARD NO.-0004	Urban	229	1077	347
05	060	00304	800308	0005	WARD	Landaur (CB) WARD NO.-0005	Urban	169	660	369
05	060	00304	800308	0006	WARD	Landaur (CB) WARD NO.-0006	Urban	29	142	56

Updating Comprehensive Mobility Plan (CMP) of Dehradun Haridwar Rishikesh 2019 and CMP for additional area of Vikas Nagar Tehsil & Bhagwanpur (Roorkee) - Final CMP Report- Annexure, 2024

05	060	00304	800309	0000	TOWN	Dehradun (M.Corp + OG)	Urban	125271	574840	194003
05	060	00304	800309	0000	TOWN	Dehradun (M.Corp)	Urban	124059	569578	192518
05	060	00304	800309	0001	WARD	Dehradun (M.Corp) WARD NO.-0001	Urban	2392	10640	3901
05	060	00304	800309	0002	WARD	Dehradun (M.Corp) WARD NO.-0002	Urban	3308	15038	4940
05	060	00304	800309	0003	WARD	Dehradun (M.Corp) WARD NO.-0003	Urban	2852	12435	4250
05	060	00304	800309	0004	WARD	Dehradun (M.Corp) WARD NO.-0004	Urban	1704	7402	2578
05	060	00304	800309	0005	WARD	Dehradun (M.Corp) WARD NO.-0005	Urban	1785	7862	2642
05	060	00304	800309	0006	WARD	Dehradun (M.Corp) WARD NO.-0006	Urban	1934	8635	2961
05	060	00304	800309	0007	WARD	Dehradun (M.Corp) WARD NO.-0007	Urban	1868	8745	2833
05	060	00304	800309	0008	WARD	Dehradun (M.Corp) WARD NO.-0008	Urban	2182	9136	3077
05	060	00304	800309	0009	WARD	Dehradun (M.Corp) WARD NO.-0009	Urban	1496	7265	2119
05	060	00304	800309	0010	WARD	Dehradun (M.Corp) WARD NO.-0010	Urban	1505	7273	2670
05	060	00304	800309	0011	WARD	Dehradun (M.Corp) WARD NO.-0011	Urban	1571	7026	2392
05	060	00304	800309	0012	WARD	Dehradun (M.Corp) WARD NO.-0012	Urban	1595	6994	2471
05	060	00304	800309	0013	WARD	Dehradun (M.Corp) WARD NO.-0013	Urban	1354	6358	2340
05	060	00304	800309	0014	WARD	Dehradun (M.Corp) WARD NO.-0014	Urban	1759	8814	2866
05	060	00304	800309	0015	WARD	Dehradun (M.Corp) WARD NO.-0015	Urban	1240	5341	2041

05	060	00304	800309	0016	WARD	Dehradun (M.Corp) WARD NO.-0016	Urban	1417	6827	2290
05	060	00304	800309	0017	WARD	Dehradun (M.Corp) WARD NO.-0017	Urban	1370	6128	2324
05	060	00304	800309	0018	WARD	Dehradun (M.Corp) WARD NO.-0018	Urban	1190	5326	1882
05	060	00304	800309	0019	WARD	Dehradun (M.Corp) WARD NO.-0019	Urban	1926	8687	3128
05	060	00304	800309	0020	WARD	Dehradun (M.Corp) WARD NO.-0020	Urban	1612	7374	2544
05	060	00304	800309	0021	WARD	Dehradun (M.Corp) WARD NO.-0021	Urban	2044	10237	3619
05	060	00304	800309	0022	WARD	Dehradun (M.Corp) WARD NO.-0022	Urban	1731	8241	2978
05	060	00304	800309	0023	WARD	Dehradun (M.Corp) WARD NO.-0023	Urban	1111	5295	1940
05	060	00304	800309	0024	WARD	Dehradun (M.Corp) WARD NO.-0024	Urban	1472	6727	2518
05	060	00304	800309	0025	WARD	Dehradun (M.Corp) WARD NO.-0025	Urban	1895	10234	2772
05	060	00304	800309	0026	WARD	Dehradun (M.Corp) WARD NO.-0026	Urban	1788	8523	3264
05	060	00304	800309	0027	WARD	Dehradun (M.Corp) WARD NO.-0027	Urban	1776	7632	2728
05	060	00304	800309	0028	WARD	Dehradun (M.Corp) WARD NO.-0028	Urban	1692	7612	2792
05	060	00304	800309	0029	WARD	Dehradun (M.Corp) WARD NO.-0029	Urban	2836	13928	4590
05	060	00304	800309	0030	WARD	Dehradun (M.Corp) WARD NO.-0030	Urban	2357	11385	3615
05	060	00304	800309	0031	WARD	Dehradun (M.Corp) WARD NO.-0031	Urban	3618	16301	5036

Updating Comprehensive Mobility Plan (CMP) of Dehradun Haridwar Rishikesh 2019 and CMP for additional area of Vikas Nagar Tehsil & Bhagwanpur (Roorkee) - Final CMP Report- Annexure, 2024

05	060	00304	800309	0032	WARD	Dehradun (M.Corp) WARD NO.-0032	Urban	3032	12632	3986
05	060	00304	800309	0033	WARD	Dehradun (M.Corp) WARD NO.-0033	Urban	1546	7141	2508
05	060	00304	800309	0034	WARD	Dehradun (M.Corp) WARD NO.-0034	Urban	1921	8384	2925
05	060	00304	800309	0035	WARD	Dehradun (M.Corp) WARD NO.-0035	Urban	3406	15439	4899
05	060	00304	800309	0036	WARD	Dehradun (M.Corp) WARD NO.-0036	Urban	2598	10782	3644
05	060	00304	800309	0037	WARD	Dehradun (M.Corp) WARD NO.-0037	Urban	2862	13330	4203
05	060	00304	800309	0038	WARD	Dehradun (M.Corp) WARD NO.-0038	Urban	1609	7482	2481
05	060	00304	800309	0039	WARD	Dehradun (M.Corp) WARD NO.-0039	Urban	2316	11017	3591
05	060	00304	800309	0040	WARD	Dehradun (M.Corp) WARD NO.-0040	Urban	1351	7507	2420
05	060	00304	800309	0041	WARD	Dehradun (M.Corp) WARD NO.-0041	Urban	1160	5607	1955
05	060	00304	800309	0042	WARD	Dehradun (M.Corp) WARD NO.-0042	Urban	3496	16412	5215
05	060	00304	800309	0043	WARD	Dehradun (M.Corp) WARD NO.-0043	Urban	1897	8985	3117
05	060	00304	800309	0044	WARD	Dehradun (M.Corp) WARD NO.-0044	Urban	3005	15416	4714
05	060	00304	800309	0045	WARD	Dehradun (M.Corp) WARD NO.-0045	Urban	1483	6745	2640
05	060	00304	800309	0046	WARD	Dehradun (M.Corp) WARD NO.-0046	Urban	2344	11870	3528
05	060	00304	800309	0047	WARD	Dehradun (M.Corp) WARD NO.-0047	Urban	2458	11904	3766

Updating Comprehensive Mobility Plan (CMP) of Dehradun Haridwar Rishikesh 2019 and CMP for additional area of Vikas Nagar Tehsil & Bhagwanpur (Roorkee) - Final CMP Report- Annexure, 2024

05	060	00304	800309	0048	WARD	Dehradun (M.Corp) WARD NO.-0048	Urban	2315	9807	3711
05	060	00304	800309	0049	WARD	Dehradun (M.Corp) WARD NO.-0049	Urban	2140	10024	3229
05	060	00304	800309	0050	WARD	Dehradun (M.Corp) WARD NO.-0050	Urban	2124	10318	3504
05	060	00304	800309	0051	WARD	Dehradun (M.Corp) WARD NO.-0051	Urban	3128	13343	4532
05	060	00304	800309	0052	WARD	Dehradun (M.Corp) WARD NO.-0052	Urban	3260	13735	5113
05	060	00304	800309	0053	WARD	Dehradun (M.Corp) WARD NO.-0053	Urban	1989	7804	2592
05	060	00304	800309	0054	WARD	Dehradun (M.Corp) WARD NO.-0054	Urban	2232	10313	3563
05	060	00304	800309	0055	WARD	Dehradun (M.Corp) WARD NO.-0055	Urban	2122	10596	3572
05	060	00304	800309	0056	WARD	Dehradun (M.Corp) WARD NO.-0056	Urban	1554	6751	2311
05	060	00304	800309	0057	WARD	Dehradun (M.Corp) WARD NO.-0057	Urban	2208	10140	3924
05	060	00304	800309	0058	WARD	Dehradun (M.Corp) WARD NO.-0058	Urban	1854	8445	2879
05	060	00304	800309	0059	WARD	Dehradun (M.Corp) WARD NO.-0059	Urban	2119	8650	2908
05	060	00304	800309	0060	WARD	Dehradun (M.Corp) WARD NO.-0060	Urban	2150	9578	2987
05	060	00304	800309	0061	WARD	Bharuwal Grant (OG) WARD NO.-0061 (Rural MDDS CODE:045271)	Urban	1212	5262	1485
05	060	00304	800310	0000	TOWN	Dehradun (CB)	Urban	11230	52716	20545
05	060	00304	800310	0001	WARD	Dehradun (CB) WARD NO.-0001	Urban	1825	8487	2714

05	060	00304	800310	0002	WARD	Dehradun (CB) WARD NO.-0002	Urban	1437	6754	2099
05	060	00304	800310	0003	WARD	Dehradun (CB) WARD NO.-0003	Urban	1018	6749	3942
05	060	00304	800310	0004	WARD	Dehradun (CB) WARD NO.-0004	Urban	1191	5338	1853
05	060	00304	800310	0005	WARD	Dehradun (CB) WARD NO.-0005	Urban	1588	7011	2651
05	060	00304	800310	0006	WARD	Dehradun (CB) WARD NO.-0006	Urban	1294	5786	1882
05	060	00304	800310	0007	WARD	Dehradun (CB) WARD NO.-0007	Urban	1588	7192	3522
05	060	00304	800310	0008	WARD	Dehradun (CB) WARD NO.-0008	Urban	1289	5399	1882
05	060	00304	800311	0000	TOWN	Clement Town (CB)	Urban	4689	22557	8333
05	060	00304	800311	0001	WARD	Clement Town (CB) WARD NO.-0001	Urban	511	2822	750
05	060	00304	800311	0002	WARD	Clement Town (CB) WARD NO.-0002	Urban	529	2399	665
05	060	00304	800311	0003	WARD	Clement Town (CB) WARD NO.-0003	Urban	733	3320	793
05	060	00304	800311	0004	WARD	Clement Town (CB) WARD NO.-0004	Urban	939	4392	2339
05	060	00304	800311	0005	WARD	Clement Town (CB) WARD NO.-0005	Urban	914	4032	2263
05	060	00304	800311	0006	WARD	Clement Town (CB) WARD NO.-0006	Urban	640	3248	851
05	060	00304	800311	0007	WARD	Clement Town (CB) WARD NO.-0007	Urban	423	2344	672
05	060	00304	800312	0000	TOWN	Doiwala (NP)	Urban	1791	8709	2922
05	060	00304	800312	0001	WARD	Doiwala (NP) WARD NO.-0001	Urban	215	1025	310

Updating Comprehensive Mobility Plan (CMP) of Dehradun Haridwar Rishikesh 2019 and CMP for additional area of Vikas Nagar Tehsil & Bhagwanpur (Roorkee) - Final CMP
Report- Annexure, 2024

05	060	00304	800312	0002	WARD	Doiwala (NP) WARD NO.-0002	Urban	308	1427	559
05	060	00304	800312	0003	WARD	Doiwala (NP) WARD NO.-0003	Urban	285	1301	475
05	060	00304	800312	0004	WARD	Doiwala (NP) WARD NO.-0004	Urban	245	1134	378
05	060	00304	800312	0005	WARD	Doiwala (NP) WARD NO.-0005	Urban	186	860	317
05	060	00304	800312	0006	WARD	Doiwala (NP) WARD NO.-0006	Urban	261	1522	397
05	060	00304	800312	0007	WARD	Doiwala (NP) WARD NO.-0007	Urban	291	1440	486
05	060	00304	045267	0000	TOWN	Raipur (CT)	Urban	7471	32900	9995
05	060	00304	045267	0001	WARD	Raipur (CT) WARD NO.-0001	Urban	7471	32900	9995
05	060	00304	045268	0000	TOWN	Natthan Pur (CT)	Urban	3221	13905	4182
05	060	00304	045268	0001	WARD	Natthan Pur (CT) WARD NO.-0001	Urban	3221	13905	4182
05	060	00304	045269	0000	TOWN	Mehu Wala Mafi (CT)	Urban	2474	13475	3733
05	060	00304	045269	0001	WARD	Mehu Wala Mafi (CT) WARD NO.-0001	Urban	2474	13475	3733
05	060	00304	045270	0000	TOWN	Natthuwa Wala (CT)	Urban	1903	9206	2564
05	060	00304	045270	0001	WARD	Natthuwa Wala (CT) WARD NO.-0001	Urban	1903	9206	2564
05	060	00305	000000	0000	SUB-DISTRICT	Rishikesh	Total	54517	260343	86454
05	060	00305	000000	0000	SUB-DISTRICT	Rishikesh	Rural	28284	137943	48319
05	060	00305	000000	0000	SUB-DISTRICT	Rishikesh	Urban	26233	122400	38135
05	060	00305	045272	0000	VILLAGE	Landwakot	Rural	41	251	133
05	060	00305	045273	0000	VILLAGE	Haldwari	Rural	49	262	138

*Updating Comprehensive Mobility Plan (CMP) of Dehradun Haridwar Rishikesh 2019 and CMP for additional area of Vikas Nagar Tehsil & Bhagwanpur (Roorkee) - Final CMP
Report- Annexure, 2024*

05	060	00305	045274	0000	VILLAGE	Nahi Kalan	Rural	20	90	75
05	060	00305	045275	0000	VILLAGE	Sataili Gairwal	Rural	19	121	61
05	060	00305	045276	0000	VILLAGE	Raithwan Gaon	Rural	8	40	25
05	060	00305	045277	0000	VILLAGE	Kairwan Malkot	Rural	9	60	32
05	060	00305	045278	0000	VILLAGE	Jakar	Rural	6	35	24
05	060	00305	045279	0000	VILLAGE	Farti	Rural	12	67	37
05	060	00305	045280	0000	VILLAGE	Sangaon	Rural	80	399	229
05	060	00305	045281	0000	VILLAGE	Sindhwal Gaon	Rural	67	365	191
05	060	00305	045282	0000	VILLAGE	Kotala	Rural	4	22	9
05	060	00305	045283	0000	VILLAGE	Nahikhurd	Rural	5	26	16
05	060	00305	045284	0000	VILLAGE	Baderha Kalan	Rural	32	146	99
05	060	00305	045285	0000	VILLAGE	Baderna Khurd	Rural	27	129	66
05	060	00305	045286	0000	VILLAGE	Tamoli Garh	Rural	30	191	80
05	060	00305	045287	0000	VILLAGE	Playd	Rural	27	139	68
05	060	00305	045288	0000	VILLAGE	Talai	Rural	40	214	69
05	060	00305	045289	0000	VILLAGE	Dharkot	Rural	17	111	35
05	060	00305	045290	0000	VILLAGE	Simiyannah	Rural	15	83	22
05	060	00305	045291	0000	VILLAGE	Baderana Majhala	Rural	11	65	47
05	060	00305	045292	0000	VILLAGE	Kuthar	Rural	22	104	30
05	060	00305	045293	0000	VILLAGE	Katkot Khurd	Rural	12	58	21
05	060	00305	045294	0000	VILLAGE	Katkot Kalan	Rural	6	24	10
05	060	00305	045295	0000	VILLAGE	Siron	Rural	22	94	39
05	060	00305	045296	0000	VILLAGE	Ghandol	Rural	4	28	9
05	060	00305	045297	0000	VILLAGE	Chauki	Rural	12	52	30
05	060	00305	045298	0000	VILLAGE	Kaknawamaychak Talai	Rural	42	185	77
05	060	00305	045299	0000	VILLAGE	Thano	Rural	28	131	63
05	060	00305	045300	0000	VILLAGE	Kotimay Chak	Rural	78	410	107
05	060	00305	045301	0000	VILLAGE	Ramnagar Danda	Rural	404	2086	650
05	060	00305	045302	0000	VILLAGE	Kandogal	Rural	69	363	174

*Updating Comprehensive Mobility Plan (CMP) of Dehradun Haridwar Rishikesh 2019 and CMP for additional area of Vikas Nagar Tehsil & Bhagwanpur (Roorkee) - Final CMP
Report- Annexure, 2024*

05	060	00305	045303	0000	VILLAGE	Kudhal	Rural	84	441	228
05	060	00305	045304	0000	VILLAGE	Gadool	Rural	404	1998	768
05	060	00305	045305	0000	VILLAGE	Kaudasi	Rural	42	212	82
05	060	00305	045306	0000	VILLAGE	Pali	Rural	27	125	40
05	060	00305	045307	0000	VILLAGE	Khalldhar	Rural	10	74	23
05	060	00305	045308	0000	VILLAGE	Bagi	Rural	57	232	81
05	060	00305	045309	0000	VILLAGE	Bangai	Rural	45	228	60
05	060	00305	045310	0000	VILLAGE	Naurtuwala	Rural	30	156	43
05	060	00305	045311	0000	VILLAGE	Rakhwal Gaon	Rural	78	391	111
05	060	00305	045312	0000	VILLAGE	Govind Wala	Rural	22	94	23
05	060	00305	045313	0000	VILLAGE	Badogal	Rural	54	265	63
05	060	00305	045314	0000	VILLAGE	Fagsi	Rural	16	68	23
05	060	00305	045315	0000	VILLAGE	Bishan Garh	Rural	69	269	104
05	060	00305	045316	0000	VILLAGE	Bairagada	Rural	70	308	104
05	060	00305	045317	0000	VILLAGE	Sarangdharwala	Rural	142	614	177
05	060	00305	045318	0000	VILLAGE	Bhogpur	Rural	235	1276	385
05	060	00305	045319	0000	VILLAGE	Chakbarkot	Rural	0	0	0
05	060	00305	045320	0000	VILLAGE	Falsuwa	Rural	71	369	154
05	060	00305	045321	0000	VILLAGE	Barkot Mafi	Rural	629	3050	1108
05	060	00305	045322	0000	VILLAGE	Rani Pokhari Grant	Rural	974	4744	1756
05	060	00305	045323	0000	VILLAGE	Mauja Rani Pokhari	Rural	278	1448	390
05	060	00305	045324	0000	VILLAGE	Listrabad	Rural	271	1469	454
05	060	00305	045325	0000	VILLAGE	Rainapur Grant	Rural	313	1527	595
05	060	00305	045326	0000	VILLAGE	Kaluwala	Rural	189	976	538
05	060	00305	045327	0000	VILLAGE	Sangatiya Walakala	Rural	8	41	13
05	060	00305	045328	0000	VILLAGE	Bhaglana	Rural	60	287	118
05	060	00305	045329	0000	VILLAGE	Badowala	Rural	218	958	348
05	060	00305	045330	0000	VILLAGE	Baruwala Grant	Rural	100	465	189
05	060	00305	045331	0000	VILLAGE	Jauligrant	Rural	1856	9297	3870

Updating Comprehensive Mobility Plan (CMP) of Dehradun Haridwar Rishikesh 2019 and CMP for additional area of Vikas Nagar Tehsil & Bhagwanpur (Roorkee) - Final CMP Report- Annexure, 2024

05	060	00305	045332	0000	VILLAGE	Sangatiya Walakhurd	Rural	138	580	273
05	060	00305	045333	0000	VILLAGE	Baksar Wala	Rural	48	216	89
05	060	00305	045334	0000	VILLAGE	Kanhar Wala	Rural	876	3739	1121
05	060	00305	045335	0000	VILLAGE	Athhoorwala	Rural	1576	7444	2441
05	060	00305	045336	0000	VILLAGE	Bhaniya Wala	Rural	948	4572	1303
05	060	00305	045337	0000	VILLAGE	Jeevan Wala	Rural	149	734	326
05	060	00305	045338	0000	VILLAGE	Fatehpur Danda	Rural	224	1102	455
05	060	00305	045339	0000	VILLAGE	Mazri Grant	Rural	1981	9620	3845
05	060	00305	045340	0000	VILLAGE	Bhattowala	Rural	144	793	450
05	060	00305	045341	0000	VILLAGE	Birpur Khurd	Rural	212	1348	278
05	060	00305	045342	0000	VILLAGE	Shyampur	Rural	1432	7052	2108
05	060	00305	045343	0000	VILLAGE	Bibiwala	Rural	85	403	143
05	060	00305	045344	0000	VILLAGE	Garhimay Chak	Rural	511	2617	837
05	060	00305	045345	0000	VILLAGE	Shiddar Wala	Rural	1056	5291	1889
05	060	00305	045346	0000	VILLAGE	Chak Jogi Wala	Rural	230	1174	511
05	060	00305	045347	0000	VILLAGE	Jogiwala Mafi	Rural	221	1118	519
05	060	00305	045348	0000	VILLAGE	Sahab Nagar	Rural	503	2392	900
05	060	00305	045349	0000	VILLAGE	Khairi Kalan	Rural	231	1102	449
05	060	00305	045350	0000	VILLAGE	Khairi Khurd	Rural	500	2413	678
05	060	00305	045351	0000	VILLAGE	Thakurpur	Rural	71	344	105
05	060	00305	045352	0000	VILLAGE	Gohri Mafi	Rural	424	2050	849
05	060	00305	045353	0000	VILLAGE	Khandraiwala	Rural	334	1421	382
05	060	00305	045354	0000	VILLAGE	Raiwala	Rural	1232	6558	3061
05	060	00305	045355	0000	VILLAGE	Barkot Range	Rural	245	1210	361
05	060	00305	045356	0000	VILLAGE	Hrishikesh	Rural	7277	34775	10370
05	060	00305	045357	0000	VILLAGE	Kasron Range	Rural	27	27	27
05	060	00305	045358	0000	VILLAGE	Motichur Range	Rural	37	106	33
05	060	00305	045359	0000	VILLAGE	Thano Range	Rural	2	9	2
05	060	00305	800313	0000	TOWN	Rishikesh (NPP)	Urban	14975	70499	23013

Updating Comprehensive Mobility Plan (CMP) of Dehradun Haridwar Rishikesh 2019 and CMP for additional area of Vikas Nagar Tehsil & Bhagwanpur (Roorkee) - Final CMP Report- Annexure, 2024

05	060	00305	800313	0001	WARD	Rishikesh (NPP) WARD NO. - 0001	Urban	1002	4957	1707
05	060	00305	800313	0002	WARD	Rishikesh (NPP) WARD NO. - 0002	Urban	651	3502	1290
05	060	00305	800313	0003	WARD	Rishikesh (NPP) WARD NO. - 0003	Urban	1350	6583	1917
05	060	00305	800313	0004	WARD	Rishikesh (NPP) WARD NO. - 0004	Urban	1121	5649	1742
05	060	00305	800313	0005	WARD	Rishikesh (NPP) WARD NO. - 0005	Urban	586	2965	1006
05	060	00305	800313	0006	WARD	Rishikesh (NPP) WARD NO. - 0006	Urban	722	3255	940
05	060	00305	800313	0007	WARD	Rishikesh (NPP) WARD NO. - 0007	Urban	476	2356	835
05	060	00305	800313	0008	WARD	Rishikesh (NPP) WARD NO. - 0008	Urban	688	3264	955
05	060	00305	800313	0009	WARD	Rishikesh (NPP) WARD NO. - 0009	Urban	430	2016	702
05	060	00305	800313	0010	WARD	Rishikesh (NPP) WARD NO. - 0010	Urban	835	4071	1386
05	060	00305	800313	0011	WARD	Rishikesh (NPP) WARD NO. - 0011	Urban	872	3813	1379
05	060	00305	800313	0012	WARD	Rishikesh (NPP) WARD NO. - 0012	Urban	815	3798	1299
05	060	00305	800313	0013	WARD	Rishikesh (NPP) WARD NO. - 0013	Urban	889	4257	1246
05	060	00305	800313	0014	WARD	Rishikesh (NPP) WARD NO. - 0014	Urban	734	3181	1023
05	060	00305	800313	0015	WARD	Rishikesh (NPP) WARD NO. - 0015	Urban	532	2194	680
05	060	00305	800313	0016	WARD	Rishikesh (NPP) WARD NO. - 0016	Urban	778	3330	1095

Updating Comprehensive Mobility Plan (CMP) of Dehradun Haridwar Rishikesh 2019 and CMP for additional area of Vikas Nagar Tehsil & Bhagwanpur (Roorkee) - Final CMP
Report- Annexure, 2024

05	060	00305	800313	0017	WARD	Rishikesh (NPP) WARD NO. - 0017	Urban	604	2539	888
05	060	00305	800313	0018	WARD	Rishikesh (NPP) WARD NO. - 0018	Urban	643	2870	994
05	060	00305	800313	0019	WARD	Rishikesh (NPP) WARD NO. - 0019	Urban	683	3253	1011
05	060	00305	800313	0020	WARD	Rishikesh (NPP) WARD NO. - 0020	Urban	564	2646	918
05	060	00305	800314	0000	TOWN	Virbhadra IDPL (ITS)	Urban	1947	8580	2426
05	060	00305	800314	0001	WARD	Virbhadra IDPL (ITS) WARD NO. -0001	Urban	1947	8580	2426
05	060	00305	045360	0000	TOWN	Rishikesh (CT)	Urban	1755	8033	2558
05	060	00305	045360	0001	WARD	Rishikesh (CT) WARD NO. - 0001	Urban	1755	8033	2558
05	060	00305	045361	0000	TOWN	Gumaniwala (CT)	Urban	1434	6953	2180
05	060	00305	045361	0001	WARD	Gumaniwala (CT) WARD NO. -0001	Urban	1434	6953	2180
05	060	00305	045362	0000	TOWN	Kharak mafi (CT)	Urban	1699	8404	2295
05	060	00305	045362	0001	WARD	Kharak mafi (CT) WARD NO. -0001	Urban	1699	8404	2295
05	060	00305	045363	0000	TOWN	Pratitnagar (CT)	Urban	2095	9564	2452
05	060	00305	045363	0001	WARD	Pratitnagar (CT) WARD NO. -0001	Urban	2095	9564	2452
05	060	00305	045364	0000	TOWN	Haripur Kalan (CT)	Urban	2328	10367	3211
05	060	00305	045364	0001	WARD	Haripur Kalan (CT) WARD NO. -0001	Urban	2328	10367	3211
05	059	00299	800303	0000	TOWN	Muni Ki Reti (NP)	Urban	2494	10620	3791
05	061	00314	048841	0000	TOWN	Jonk (CT)	Urban	1085	4669	1391
05	059	00299	044487	0000	VILLAGE	Tapowan	Rural	677	3227	1178

Census Population 2001:

STATE	DISTRICT	SUB-DISTT	TOWN_VILL	WARD	LEVEL	NAME	TRU	No_HH	TOT_P
05	05	0002	00000000	0	TEHSIL	Vikasnagar **	Total	42449	232713
05	05	0002	00000000	0	TEHSIL	Vikasnagar **	Rural	38545	210984
05	05	0002	00000000	0	TEHSIL	Vikasnagar **	Urban	3904	21729
05	05	0002	00486600	0	VILLAGE	Dumet	Rural	420	2501
05	05	0002	00486700	0	VILLAGE	Anfield Jungle T.K. Jangal	Rural	91	530
05	05	0002	00486800	0	VILLAGE	Ambari T.K Jungle	Rural	2	2
05	05	0002	00486900	0	VILLAGE	Ambari	Rural	292	1702
05	05	0002	00487000	0	VILLAGE	Jiwangarh	Rural	1239	7299
05	05	0002	00487100	0	VILLAGE	Mehunwala Khalsa	Rural	424	2472
05	05	0002	00487200	0	VILLAGE	Danda Jungle	Rural	27	179
05	05	0002	00487400	0	VILLAGE	Prithvipur Jungle	Rural	16	62
05	05	0002	00487500	0	VILLAGE	Bulaki Wala	Rural	245	1422
05	05	0002	00487600	0	VILLAGE	Anfield Grant	Rural	4375	22175
05	05	0002	00487700	0	VILLAGE	Badam Wala	Rural	734	4008
05	05	0002	00487800	0	VILLAGE	Bahadur Garh	Rural	10	55
05	05	0002	00487900	0	VILLAGE	Prithvipur	Rural	70	411
05	05	0002	00488000	0	VILLAGE	Khera Pahuwa	Rural	162	973
05	05	0002	00488100	0	VILLAGE	Jaman Khata	Rural	718	3757
05	05	0002	00488200	0	VILLAGE	Jamni Pur	Rural	908	5086
05	05	0002	00488300	0	VILLAGE	Athan Bagh	Rural	145	697
05	05	0002	00488400	0	VILLAGE	Dhummipur Gang Mewa	Rural	27	110
05	05	0002	00488500	0	VILLAGE	Mandi Gang Mewa	Rural	21	106
05	05	0002	00488600	0	VILLAGE	Fatehpur	Rural	389	2052
05	05	0002	00488700	0	VILLAGE	Bentwali Mandi	Rural	20	84
05	05	0002	00488800	0	VILLAGE	Dhakrani(Dehat)	Rural	1729	9831

05	05	0002	00488900	0	VILLAGE	Mirzapur Urf Dhalipur	Rural	536	2875
05	05	0002	00489000	0	VILLAGE	Lakhanwala Nevat	Rural	284	1378
05	05	0002	00489100	0	VILLAGE	Katapatthar	Rural	120	661
05	05	0002	00489200	0	VILLAGE	Binhar	Rural	493	2912
05	05	0002	00489300	0	VILLAGE	Langhaf	Rural	256	1466
05	05	0002	00489400	0	VILLAGE	Tauli	Rural	224	1451
05	05	0002	00489700	0	VILLAGE	Rudra Pur	Rural	387	2207
05	05	0002	00489800	0	VILLAGE	Barwa	Rural	134	731
05	05	0002	00489900	0	VILLAGE	Dhalani	Rural	82	525
05	05	0002	00490000	0	VILLAGE	Koti	Rural	39	222
05	05	0002	00490100	0	VILLAGE	Sorna	Rural	343	1820
05	05	0002	00490200	0	VILLAGE	Horawala	Rural	366	1836
05	05	0002	00490300	0	VILLAGE	Chandpur Khurd	Rural	38	213
05	05	0002	00490400	0	VILLAGE	Chandpur Kala	Rural	35	178
05	05	0002	00490500	0	VILLAGE	Kedarawala	Rural	394	2273
05	05	0002	00490600	0	VILLAGE	Baluwala	Rural	96	512
05	05	0002	00490700	0	VILLAGE	Bairagiwala	Rural	312	1823
05	05	0002	00490800	0	VILLAGE	Lakhanwala Khash	Rural	115	671
05	05	0002	00490900	0	VILLAGE	Jassowala	Rural	413	2283
05	05	0002	00491000	0	VILLAGE	Parteetpur Kalyanpur	Rural	183	1099
05	05	0002	00491100	0	VILLAGE	Dharmawala	Rural	290	1714
05	05	0002	00491200	0	VILLAGE	Shahpur Kalyanpur	Rural	324	1828
05	05	0002	00491300	0	VILLAGE	Aduwala	Rural	307	1677
05	05	0002	00491400	0	VILLAGE	Kunja Grant	Rural	260	1521
05	05	0002	00491500	0	VILLAGE	Kunja	Rural	300	1676
05	05	0002	00491600	0	VILLAGE	Kulhan Matak Majri	Rural	405	2005
05	05	0002	00491800	0	VILLAGE	Timali	Rural	392	2322
05	05	0002	00491900	0	VILLAGE	Mednipur Badripur	Rural	502	2794
05	05	0002	00492100	0	VILLAGE	Majri	Rural	278	1606

Updating Comprehensive Mobility Plan (CMP) of Dehradun Haridwar Rishikesh 2019 and CMP for additional area of Vikas Nagar Tehsil & Bhagwanpur (Roorkee) - Final CMP
Report- Annexure, 2024

05	05	0002	00492200	0	VILLAGE	Jatowala	Rural	228	1355
05	05	0002	00492300	0	VILLAGE	Tiparpur	Rural	442	2356
05	05	0002	00492400	0	VILLAGE	Peerwala	Rural	21	136
05	05	0002	00492500	0	VILLAGE	Sabhawala	Rural	618	3741
05	05	0002	00492600	0	VILLAGE	Kalyanpur	Rural	76	488
05	05	0002	00492700	0	VILLAGE	Hashanpur	Rural	237	1375
05	05	0002	00492800	0	VILLAGE	Sherpur	Rural	678	3734
05	05	0002	00492900	0	VILLAGE	Shisham Bara	Rural	238	1268
05	05	0002	00493000	0	VILLAGE	Misraspatti	Rural	119	701
05	05	0002	00493100	0	VILLAGE	Bakrana	Rural	32	176
05	05	0002	00493200	0	VILLAGE	Bidhauri	Rural	89	423
05	05	0002	00493300	0	VILLAGE	Kanswali Kothari	Rural	242	1244
05	05	0002	00493400	0	VILLAGE	Dvdhai	Rural	98	545
05	05	0002	00493500	0	VILLAGE	Narh	Rural	52	299
05	05	0002	00493600	0	VILLAGE	Kotra Kalyanpur	Rural	108	584
05	05	0002	00493700	0	VILLAGE	Birsani	Rural	66	335
05	05	0002	00493800	0	VILLAGE	Bhagwanpur Julo	Rural	97	526
05	05	0002	00493900	0	VILLAGE	Ramshahwala	Rural	9	60
05	05	0002	00494000	0	VILLAGE	Jagatpur	Rural	114	627
05	05	0002	00494100	0	VILLAGE	Rampur Bhauwala	Rural	205	1083
05	05	0002	00494200	0	VILLAGE	Bhanwala	Rural	66	333
05	05	0002	00494400	0	VILLAGE	Manduwala	Rural	112	631
05	05	0002	00494500	0	VILLAGE	Bishanpur	Rural	2	11
05	05	0002	00494600	0	VILLAGE	Navgaon	Rural	156	730
05	05	0002	00494700	0	VILLAGE	Baronwala	Rural	90	452
05	05	0002	00494800	0	VILLAGE	Rampur Khurd	Rural	1	1
05	05	0002	00494900	0	VILLAGE	Tilwari	Rural	111	551
05	05	0002	00495000	0	VILLAGE	Karimpur	Rural	33	233
05	05	0002	00495100	0	VILLAGE	Dhoomnagar	Rural	34	197

*Updating Comprehensive Mobility Plan (CMP) of Dehradun Haridwar Rishikesh 2019 and CMP for additional area of Vikas Nagar Tehsil & Bhagwanpur (Roorkee) - Final CMP
Report- Annexure, 2024*

05	05	0002	00495200	0	VILLAGE	Binaspur	Rural	5	24
05	05	0002	00495300	0	VILLAGE	Kutubpur	Rural	12	60
05	05	0002	00495400	0	VILLAGE	Abdullapur	Rural	76	484
05	05	0002	00495500	0	VILLAGE	Bakhtawarpur Grant	Rural	215	1106
05	05	0002	00495600	0	VILLAGE	Rajawala	Rural	298	1412
05	05	0002	00495800	0	VILLAGE	Podwala	Rural	47	217
05	05	0002	00495900	0	VILLAGE	Kharakhet	Rural	42	189
05	05	0002	00496000	0	VILLAGE	Chauki	Rural	45	222
05	05	0002	00496100	0	VILLAGE	Birabari	Rural	19	94
05	05	0002	00496200	0	VILLAGE	Saliyawala	Rural	21	103
05	05	0002	00496400	0	VILLAGE	Hariyawala Kalan	Rural	32	147
05	05	0002	00496500	0	VILLAGE	Majhaun	Rural	19	85
05	05	0002	00496600	0	VILLAGE	Dhaulas	Rural	163	815
05	05	0002	00496700	0	VILLAGE	Harnaul	Rural	22	114
05	05	0002	00496800	0	VILLAGE	Aamwala	Rural	121	686
05	05	0002	00496900	0	VILLAGE	Gujrara Karan Pur	Rural	108	529
05	05	0002	00497000	0	VILLAGE	Phulsani	Rural	74	375
05	05	0002	00497100	0	VILLAGE	Kandhaulti	Rural	388	2048
05	05	0002	00497200	0	VILLAGE	Pondha	Rural	241	1223
05	05	0002	00497300	0	VILLAGE	Kotra Santaur	Rural	125	662
05	05	0002	00497400	0	VILLAGE	Kolhupani	Rural	155	814
05	05	0002	00497500	0	VILLAGE	Sudhauwala	Rural	343	1897
05	05	0002	00497600	0	VILLAGE	Jhajra	Rural	370	1905
05	05	0002	00497700	0	VILLAGE	Banshiwala	Rural	95	429
05	05	0002	00497800	0	VILLAGE	Dhulkotkhalsa	Rural	61	283
05	05	0002	00497900	0	VILLAGE	Mehreka Gaun	Rural	88	454
05	05	0002	00498000	0	VILLAGE	Dhulkot Mafi	Rural	103	547
05	05	0002	00498100	0	VILLAGE	Central Hope Town	Rural	1572	7763
05	05	0002	00498200	0	VILLAGE	Chharba	Rural	1023	5609

05	05	0002	00498300	0	VILLAGE	Shankerpur Hakumatpur	Rural	913	5359
05	05	0002	00498400	0	VILLAGE	Atakfarm	Rural	573	3118
05	05	0002	00498500	0	VILLAGE	Rampur Kala	Rural	436	2599
05	05	0002	00498600	0	VILLAGE	Lakshmi Pur	Rural	324	1889
05	05	0002	00498700	0	VILLAGE	Indripur	Rural	82	445
05	05	0002	00498800	0	VILLAGE	Sahas Pur	Rural	1134	6568
05	05	0002	00498900	0	VILLAGE	Dhakimay Chak	Rural	499	2849
05	05	0002	00499000	0	VILLAGE	Dhamauli	Rural	111	674
05	05	0002	00499100	0	VILLAGE	Khushal Pur	Rural	425	2630
05	05	0002	00499200	0	VILLAGE	Ambiwala	Rural	185	926
05	05	0002	00499300	0	VILLAGE	Donkwala	Rural	13	84
05	05	0002	00499400	0	VILLAGE	Keshowala	Rural	40	214
05	05	0002	00499500	0	VILLAGE	Polio Nathuwala	Rural	237	1313
05	05	0002	00499600	0	VILLAGE	East Hopetown	Rural	2785	15072
05	05	0002	00499700	0	VILLAGE	Malhangrant	Rural	67	408
05	05	0002	00499900	0	VILLAGE	Karbari Grant	Rural	322	1590
05	05	0002	00489500	0	VILLAGE	Choharpur Range	Rural	2	2
05	05	0002	00492000	0	VILLAGE	Langha Range	Rural	13	80
05	05	0002	00491700	0	VILLAGE	Timli Range	Rural	74	526
05	05	0002	00495700	0	VILLAGE	Jhajra Range	Rural	51	191
05	05	0002	00499800	0	VILLAGE	Malhan Range	Rural	30	163
05	05	0002	40502000	0	TOWN	Vikanagar (MB)	Urban	2247	12486
05	05	0002	40502000	1	WARD	Vikanagar (MB) - Ward No.1	Urban	133	688
05	05	0002	40502000	2	WARD	Vikanagar (MB) - Ward No.2	Urban	80	421
05	05	0002	40502000	3	WARD	Vikanagar (MB) - Ward No.3	Urban	79	401
05	05	0002	40502000	4	WARD	Vikanagar (MB) - Ward No.4	Urban	157	892
05	05	0002	40502000	5	WARD	Vikanagar (MB) - Ward No.5	Urban	92	469
05	05	0002	40502000	6	WARD	Vikanagar (MB) - Ward No.6	Urban	100	513
05	05	0002	40502000	7	WARD	Vikanagar (MB) - Ward No.7	Urban	74	378

*Updating Comprehensive Mobility Plan (CMP) of Dehradun Haridwar Rishikesh 2019 and CMP for additional area of Vikas Nagar Tehsil & Bhagwanpur (Roorkee) - Final CMP
Report- Annexure, 2024*

05	05	0002	40502000	8	WARD	Vikanagar (MB) - Ward No.8	Urban	47	381
05	05	0002	40502000	9	WARD	Vikanagar (MB) - Ward No.9	Urban	83	539
05	05	0002	40502000	10	WARD	Vikanagar (MB) - Ward No.10	Urban	142	671
05	05	0002	40502000	11	WARD	Vikanagar (MB) - Ward No.11	Urban	119	637
05	05	0002	40502000	12	WARD	Vikanagar (MB) - Ward No.12	Urban	94	524
05	05	0002	40502000	13	WARD	Vikanagar (MB) - Ward No.13	Urban	93	502
05	05	0002	40502000	14	WARD	Vikanagar (MB) - Ward No.14	Urban	102	596
05	05	0002	40502000	15	WARD	Vikanagar (MB) - Ward No.15	Urban	113	609
05	05	0002	40502000	16	WARD	Vikanagar (MB) - Ward No.16	Urban	103	569
05	05	0002	40502000	17	WARD	Vikanagar (MB) - Ward No.17	Urban	42	263
05	05	0002	40502000	18	WARD	Vikanagar (MB) - Ward No.18	Urban	62	342
05	05	0002	40502000	19	WARD	Vikanagar (MB) - Ward No.19	Urban	117	622
05	05	0002	40502000	20	WARD	Vikanagar (MB) - Ward No.20	Urban	46	394
05	05	0002	40502000	21	WARD	Vikanagar (MB) - Ward No.21	Urban	92	521
05	05	0002	40502000	22	WARD	Vikanagar (MB) - Ward No.22	Urban	59	344
05	05	0002	40502000	23	WARD	Vikanagar (MB) - Ward No.23	Urban	82	441
05	05	0002	40502000	24	WARD	Vikanagar (MB) - Ward No.24	Urban	56	325
05	05	0002	40502000	25	WARD	Vikanagar (MB) - Ward No.25	Urban	80	444
05	05	0002	40503000	0	TOWN	Herbertpur (NP)	Urban	1657	9243
05	05	0002	40503000	1	WARD	Herbertpur (NP) - Ward No.1	Urban	153	795
05	05	0002	40503000	2	WARD	Herbertpur (NP) - Ward No.2	Urban	215	1029
05	05	0002	40503000	3	WARD	Herbertpur (NP) - Ward No.3	Urban	226	1347
05	05	0002	40503000	4	WARD	Herbertpur (NP) - Ward No.4	Urban	169	927
05	05	0002	40503000	5	WARD	Herbertpur (NP) - Ward No.5	Urban	113	623
05	05	0002	40503000	6	WARD	Herbertpur (NP) - Ward No.6	Urban	101	940
05	05	0002	40503000	7	WARD	Herbertpur (NP) - Ward No.7	Urban	122	673
05	05	0002	40503000	8	WARD	Herbertpur (NP) - Ward No.8	Urban	245	1300
05	05	0002	40503000	9	WARD	Herbertpur (NP) - Ward No.9	Urban	183	891
05	05	0002	40503000	10	WARD	Herbertpur (NP) - Ward No.10	Urban	130	718

Updating Comprehensive Mobility Plan (CMP) of Dehradun Haridwar Rishikesh 2019 and CMP for additional area of Vikas Nagar Tehsil & Bhagwanpur (Roorkee) - Final CMP
Report- Annexure, 2024

05	05	0003	00000000	0	TEHSIL	Dehradun	Total	145814	742037
05	05	0003	00000000	0	TEHSIL	Dehradun	Rural	33265	174402
05	05	0003	00000000	0	TEHSIL	Dehradun	Urban	112549	567635
05	05	0003	00500000	0	VILLAGE	Rikhauli	Rural	113	662
05	05	0003	00500200	0	VILLAGE	Bhitar Wali	Rural	83	476
05	05	0003	00500300	0	VILLAGE	Kyar Kuli Bhatta	Rural	251	1231
05	05	0003	00500400	0	VILLAGE	Doom Gaon	Rural	7	34
05	05	0003	00500500	0	VILLAGE	Khala Gaon	Rural	20	136
05	05	0003	00500600	0	VILLAGE	Bhandar Gaon	Rural	28	137
05	05	0003	00500900	0	VILLAGE	Kirsali Gaon	Rural	5	25
05	05	0003	00501000	0	VILLAGE	Kuthal Gaon	Rural	22	140
05	05	0003	00501100	0	VILLAGE	Bagral Gaon	Rural	47	425
05	05	0003	00501200	0	VILLAGE	Salan Gaon	Rural	56	266
05	05	0003	00501300	0	VILLAGE	Bhagwant Pur	Rural	29	154
05	05	0003	00501400	0	VILLAGE	Punkal Gaon	Rural	69	311
05	05	0003	00501500	0	VILLAGE	Kheragopiwala	Rural	65	332
05	05	0003	00501600	0	VILLAGE	Sigli	Rural	9	61
05	05	0003	00501700	0	VILLAGE	Jamniwala	Rural	8	50
05	05	0003	00501800	0	VILLAGE	Utari Gaon	Rural	35	184
05	05	0003	00501900	0	VILLAGE	Brahman Gaon	Rural	12	61
05	05	0003	00502000	0	VILLAGE	Makka Wala	Rural	18	120
05	05	0003	00502100	0	VILLAGE	Danion Ka Danda	Rural	29	125
05	05	0003	00502200	0	VILLAGE	Malsi	Rural	165	725
05	05	0003	00502300	0	VILLAGE	Guniyal Gaon	Rural	29	134
05	05	0003	00502400	0	VILLAGE	Saloniwala	Rural	23	118
05	05	0003	00502500	0	VILLAGE	Bisht Gaon	Rural	105	545
05	05	0003	00502600	0	VILLAGE	Galajwari	Rural	308	1536
05	05	0003	00502700	0	VILLAGE	Gajiawala	Rural	146	711
05	05	0003	00502800	0	VILLAGE	Gangole Pandit Wari	Rural	99	473

05	05	0003	00502900	0	VILLAGE	Jamoliwala	Rural	53	270
05	05	0003	00503000	0	VILLAGE	Sinaula	Rural	149	630
05	05	0003	00503100	0	VILLAGE	Johari	Rural	300	1387
05	05	0003	00503200	0	VILLAGE	Chandrothi	Rural	63	301
05	05	0003	00503300	0	VILLAGE	Vijepur Gopiwala	Rural	315	1333
05	05	0003	00503400	0	VILLAGE	Vijepur Hathibarkala	Rural	414	1759
05	05	0003	00503500	0	VILLAGE	Hariyawala Khurd	Rural	185	829
05	05	0003	00503600	0	VILLAGE	Ghanghora	Rural	247	1040
05	05	0003	00503700	0	VILLAGE	Purohit Wala	Rural	94	402
05	05	0003	00503800	0	VILLAGE	Bilas Pur Kandali	Rural	177	880
05	05	0003	00504000	0	VILLAGE	Bajawala	Rural	42	229
05	05	0003	00504400	0	VILLAGE	Mitt Behti	Rural	114	655
05	05	0003	00504700	0	VILLAGE	Arcadia Grant	Rural	2953	15385
05	05	0003	00504800	0	VILLAGE	Silla	Rural	162	1151
05	05	0003	00504900	0	VILLAGE	Kiwara	Rural	95	665
05	05	0003	00505000	0	VILLAGE	Simiyari	Rural	25	153
05	05	0003	00505100	0	VILLAGE	Fuleta	Rural	33	246
05	05	0003	00505200	0	VILLAGE	Naliwala	Rural	67	398
05	05	0003	00505400	0	VILLAGE	Sarauna	Rural	66	441
05	05	0003	00505500	0	VILLAGE	Chhamroli	Rural	43	248
05	05	0003	00505600	0	VILLAGE	Bhaiswargaon	Rural	43	279
05	05	0003	00505700	0	VILLAGE	Karliguard	Rural	41	170
05	05	0003	00505800	0	VILLAGE	Majhara	Rural	24	113
05	05	0003	00505900	0	VILLAGE	Chamasari	Rural	203	1413
05	05	0003	00506000	0	VILLAGE	Bagradhauran	Rural	47	247
05	05	0003	00506100	0	VILLAGE	Timilimansingh	Rural	9	40
05	05	0003	00506200	0	VILLAGE	Sarkhet	Rural	74	324
05	05	0003	00506300	0	VILLAGE	Kairwan Karanpur	Rural	20	150
05	05	0003	00506400	0	VILLAGE	Dhanaula	Rural	57	291

05	05	0003	00506500	0	VILLAGE	Bandawali	Rural	48	222
05	05	0003	00506600	0	VILLAGE	Marautha	Rural	58	282
05	05	0003	00506700	0	VILLAGE	Nagalhat Nala	Rural	91	421
05	05	0003	00506800	0	VILLAGE	Khuranwa	Rural	32	176
05	05	0003	00506900	0	VILLAGE	Chalang	Rural	98	736
05	05	0003	00507000	0	VILLAGE	Sindhauwali Dhauran	Rural	14	41
05	05	0003	00507100	0	VILLAGE	Kulhan Karanpur	Rural	45	233
05	05	0003	00507200	0	VILLAGE	Kulhan Mansingh	Rural	24	169
05	05	0003	00507300	0	VILLAGE	Kirsali	Rural	423	1772
05	05	0003	00507400	0	VILLAGE	Tarla Nagal	Rural	81	423
05	05	0003	00507500	0	VILLAGE	Gujrara Mansingh	Rural	146	696
05	05	0003	00507600	0	VILLAGE	Jagatkhana	Rural	1	7
05	05	0003	00507700	0	VILLAGE	Danda Lakhaur	Rural	109	609
05	05	0003	00507800	0	VILLAGE	Danda Khudanewala	Rural	99	480
05	05	0003	00507900	0	VILLAGE	Dhuran Khass	Rural	149	725
05	05	0003	00508000	0	VILLAGE	Danda Dhoran	Rural	42	243
05	05	0003	00508100	0	VILLAGE	Danda Nooriwala	Rural	7	27
05	05	0003	00508200	0	VILLAGE	Brahmawala	Rural	21	101
05	05	0003	00508300	0	VILLAGE	Bhandariwala	Rural	5	38
05	05	0003	00508400	0	VILLAGE	Pustari	Rural	16	94
05	05	0003	00508500	0	VILLAGE	Banvtha	Rural	33	232
05	05	0003	00508600	0	VILLAGE	Kheri Mansingh	Rural	60	347
05	05	0003	00508700	0	VILLAGE	Kalagaon	Rural	25	122
05	05	0003	00508800	0	VILLAGE	Gujrami	Rural	11	45
05	05	0003	00508900	0	VILLAGE	Asthal	Rural	45	245
05	05	0003	00509000	0	VILLAGE	Reniwala	Rural	20	143
05	05	0003	00509100	0	VILLAGE	Seraki	Rural	65	371
05	05	0003	00509200	0	VILLAGE	Thewa	Rural	107	598
05	05	0003	00509300	0	VILLAGE	Bajhet	Rural	42	237

05	05	0003	00509500	0	VILLAGE	Hatwalgaon	Rural	4	21
05	05	0003	00509800	0	VILLAGE	Amwala Manjhala	Rural	55	296
05	05	0003	00509900	0	VILLAGE	Saundhauwali Mansingh	Rural	60	343
05	05	0003	00510000	0	VILLAGE	Nanur Khera	Rural	330	1694
05	05	0003	00510100	0	VILLAGE	Amwala Tarala	Rural	463	2232
05	05	0003	00510200	0	VILLAGE	Ladpur	Rural	259	1448
05	05	0003	00510300	0	VILLAGE	Adhoiwala	Rural	781	4122
05	05	0003	00510500	0	VILLAGE	Sunderwala	Rural	734	3430
05	05	0003	00510600	0	VILLAGE	Haryawala	Rural	39	190
05	05	0003	00510700	0	VILLAGE	Mangaluwala	Rural	70	363
05	05	0003	00510800	0	VILLAGE	Dwara	Rural	218	1323
05	05	0003	00511000	0	VILLAGE	Akhandwali Bhilang	Rural	62	396
05	05	0003	00511100	0	VILLAGE	Sodasaroli	Rural	169	911
05	05	0003	00511300	0	VILLAGE	Kalimati	Rural	33	203
05	05	0003	00511400	0	VILLAGE	Barasi Grant	Rural	169	879
05	05	0003	00511500	0	VILLAGE	Bhopalpani Grant	Rural	68	391
05	05	0003	00511600	0	VILLAGE	Paw Wala Soda	Rural	42	236
05	05	0003	00511700	0	VILLAGE	Natthan Pur	Rural	1219	5958
05	05	0003	00511900	0	VILLAGE	Ajabpur Kalan	Rural	707	3507
05	05	0003	00512000	0	VILLAGE	Ajabpur Khurd	Rural	276	1441
05	05	0003	00512100	0	VILLAGE	Kargigrant	Rural	259	1473
05	05	0003	00512200	0	VILLAGE	Majra	Rural	50	212
05	05	0003	00512300	0	VILLAGE	Niranjanpur (ltbp)	Rural	14	78
05	05	0003	00512500	0	VILLAGE	Banjarewala Mafi	Rural	418	2198
05	05	0003	00512600	0	VILLAGE	Kedarpur	Rural	93	421
05	05	0003	00512700	0	VILLAGE	Motharo Wala	Rural	543	2845
05	05	0003	00512900	0	VILLAGE	Indrapur	Rural	32	151
05	05	0003	00513000	0	VILLAGE	Badripur	Rural	438	2151
05	05	0003	00513100	0	VILLAGE	Haripur	Rural	139	784

05	05	0003	00513200	0	VILLAGE	Nawada	Rural	326	1678
05	05	0003	00513400	0	VILLAGE	Harbans Wala	Rural	389	2403
05	05	0003	00513500	0	VILLAGE	Mehu Wala Mafi	Rural	1562	9879
05	05	0003	00513600	0	VILLAGE	Harbhaj Wala	Rural	143	798
05	05	0003	00513700	0	VILLAGE	Pitthuwala	Rural	147	800
05	05	0003	00513800	0	VILLAGE	Shewala Kala	Rural	762	3794
05	05	0003	00513900	0	VILLAGE	Shewala Khurd	Rural	270	1323
05	05	0003	00514000	0	VILLAGE	Chandrabani	Rural	131	623
05	05	0003	00514100	0	VILLAGE	Bharu Wala Grant	Rural	138	626
05	05	0003	00514200	0	VILLAGE	Chandrani Grant	Rural	19	113
05	05	0003	00514300	0	VILLAGE	Mohabbey Wala	Rural	378	1976
05	05	0003	00514400	0	VILLAGE	Asarori	Rural	475	2712
05	05	0003	00514500	0	VILLAGE	Chaktonwala Grant	Rural	527	2759
05	05	0003	00514600	0	VILLAGE	Natthuwa Wala	Rural	956	4866
05	05	0003	00514700	0	VILLAGE	Balawala	Rural	1309	7381
05	05	0003	00514800	0	VILLAGE	Miyanwala	Rural	338	1661
05	05	0003	00514900	0	VILLAGE	Mohkam Pur Kala	Rural	67	350
05	05	0003	00515000	0	VILLAGE	Mohkam Pur Khurd	Rural	476	2231
05	05	0003	00515100	0	VILLAGE	Majari Mafi	Rural	451	2216
05	05	0003	00515200	0	VILLAGE	Harrawala	Rural	672	3165
05	05	0003	00515300	0	VILLAGE	Nakraunda	Rural	528	2750
05	05	0003	00515400	0	VILLAGE	Kuwan Wala	Rural	273	1190
05	05	0003	00515500	0	VILLAGE	Mohammadpur Barkali	Rural	75	384
05	05	0003	00515700	0	VILLAGE	Phanduwala	Rural	29	125
05	05	0003	00515800	0	VILLAGE	Dudhali	Rural	222	998
05	05	0003	00515900	0	VILLAGE	Nagal Bulandawala	Rural	101	538
05	05	0003	00516000	0	VILLAGE	Kishan Pur	Rural	55	246
05	05	0003	00516100	0	VILLAGE	Nagal Jwalapur	Rural	206	1010
05	05	0003	00516200	0	VILLAGE	Simlas Grant	Rural	188	943

*Updating Comprehensive Mobility Plan (CMP) of Dehradun Haridwar Rishikesh 2019 and CMP for additional area of Vikas Nagar Tehsil & Bhagwanpur (Roorkee) - Final CMP
Report- Annexure, 2024*

05	05	0003	00516300	0	VILLAGE	Lachhi Wala	Rural	298	1409
05	05	0003	00516400	0	VILLAGE	Missar Wala Kala	Rural	103	478
05	05	0003	00516500	0	VILLAGE	Missar Wala Khurd	Rural	8	40
05	05	0003	00516600	0	VILLAGE	Markham Grant	Rural	3372	19194
05	05	0003	00516800	0	VILLAGE	Ghissar Pari	Rural	231	1096
05	05	0003	00516900	0	VILLAGE	Doiwala	Rural	83	465
05	05	0003	00517000	0	VILLAGE	Hansuwala	Rural	50	296
05	05	0003	00505300	0	VILLAGE	Raipur Range	Rural	76	287
05	05	0003	00510900	0	VILLAGE	Mussoorie Range	Rural	3	3
05	05	0003	00515600	0	VILLAGE	Ashkrodi Range	Rural	100	472
05	05	0003	00512800	0	VILLAGE	Lachhiwala Range	Rural	94	535
05	05	0003	00511200	0	VILLAGE	Thano Range	Rural	8	26
05	05	0003	00516700	0	VILLAGE	Ramgarh Range	Rural	69	430
05	05	0003	40504000	0	TOWN	Mussoorie (MB)	Urban	5225	26075
05	05	0003	40504000	1	WARD	Mussoorie (MB) - Ward No.1	Urban	208	908
05	05	0003	40504000	2	WARD	Mussoorie (MB) - Ward No.2	Urban	126	651
05	05	0003	40504000	3	WARD	Mussoorie (MB) - Ward No.3	Urban	376	1801
05	05	0003	40504000	4	WARD	Mussoorie (MB) - Ward No.4	Urban	169	852
05	05	0003	40504000	5	WARD	Mussoorie (MB) - Ward No.5	Urban	241	1040
05	05	0003	40504000	6	WARD	Mussoorie (MB) - Ward No.6	Urban	161	775
05	05	0003	40504000	7	WARD	Mussoorie (MB) - Ward No.7	Urban	107	491
05	05	0003	40504000	8	WARD	Mussoorie (MB) - Ward No.8	Urban	176	882
05	05	0003	40504000	9	WARD	Mussoorie (MB) - Ward No.9	Urban	333	1454
05	05	0003	40504000	10	WARD	Mussoorie (MB) - Ward No.10	Urban	210	968
05	05	0003	40504000	11	WARD	Mussoorie (MB) - Ward No.11	Urban	329	1825
05	05	0003	40504000	12	WARD	Mussoorie (MB) - Ward No.12	Urban	224	1312
05	05	0003	40504000	13	WARD	Mussoorie (MB) - Ward No.13	Urban	243	1099
05	05	0003	40504000	14	WARD	Mussoorie (MB) - Ward No.14	Urban	188	960
05	05	0003	40504000	15	WARD	Mussoorie (MB) - Ward No.15	Urban	186	1234

*Updating Comprehensive Mobility Plan (CMP) of Dehradun Haridwar Rishikesh 2019 and CMP for additional area of Vikas Nagar Tehsil & Bhagwanpur (Roorkee) - Final CMP
Report- Annexure, 2024*

05	05	0003	40504000	16	WARD	Mussoorie (MB) - Ward No.16	Urban	260	1076
05	05	0003	40504000	17	WARD	Mussoorie (MB) - Ward No.17	Urban	106	632
05	05	0003	40504000	18	WARD	Mussoorie (MB) - Ward No.18	Urban	354	1583
05	05	0003	40504000	19	WARD	Mussoorie (MB) - Ward No.19	Urban	192	988
05	05	0003	40504000	20	WARD	Mussoorie (MB) - Ward No.20	Urban	107	521
05	05	0003	40504000	21	WARD	Mussoorie (MB) - Ward No.21	Urban	230	1024
05	05	0003	40504000	22	WARD	Mussoorie (MB) - Ward No.22	Urban	214	1108
05	05	0003	40504000	23	WARD	Mussoorie (MB) - Ward No.23	Urban	213	1504
05	05	0003	40504000	24	WARD	Mussoorie (MB) - Ward No.24	Urban	199	945
05	05	0003	40504000	25	WARD	Mussoorie (MB) - Ward No.25	Urban	73	442
05	05	0003	40505000	0	TOWN	Landaur (CB)	Urban	815	3254
05	05	0003	40505000	1	WARD	Landaur (CB) - Ward No.1	Urban	272	1192
05	05	0003	40505000	2	WARD	Landaur (CB) - Ward No.2	Urban	149	627
05	05	0003	40505000	3	WARD	Landaur (CB) - Ward No.3	Urban	227	837
05	05	0003	40505000	4	WARD	Landaur (CB) - Ward No.4	Urban	167	598
05	05	0003	40506000	0	TOWN	Dehradun (M.Corp)	Urban	84012	426674
05	05	0003	40506000	1	WARD	Dehradun (M.Corp) - Ward No.1	Urban	1641	8746
05	05	0003	40506000	2	WARD	Dehradun (M.Corp) - Ward No.2	Urban	1374	7586
05	05	0003	40506000	3	WARD	Dehradun (M.Corp) - Ward No.3	Urban	1345	7267
05	05	0003	40506000	4	WARD	Dehradun (M.Corp) - Ward No.4	Urban	1302	7243
05	05	0003	40506000	5	WARD	Dehradun (M.Corp) - Ward No.5	Urban	1414	7193
05	05	0003	40506000	6	WARD	Dehradun (M.Corp) - Ward No.6	Urban	1796	10114
05	05	0003	40506000	7	WARD	Dehradun (M.Corp) - Ward No.7	Urban	1925	10242
05	05	0003	40506000	8	WARD	Dehradun (M.Corp) - Ward No.8	Urban	1030	6147
05	05	0003	40506000	9	WARD	Dehradun (M.Corp) - Ward No.9	Urban	1127	5869
05	05	0003	40506000	10	WARD	Dehradun (M.Corp) - Ward No.10	Urban	1901	9719
05	05	0003	40506000	11	WARD	Dehradun (M.Corp) - Ward No.11	Urban	1819	10046
05	05	0003	40506000	12	WARD	Dehradun (M.Corp) - Ward No.12	Urban	769	4886
05	05	0003	40506000	13	WARD	Dehradun (M.Corp) - Ward No.13	Urban	1720	9319

*Updating Comprehensive Mobility Plan (CMP) of Dehradun Haridwar Rishikesh 2019 and CMP for additional area of Vikas Nagar Tehsil & Bhagwanpur (Roorkee) - Final CMP
Report- Annexure, 2024*

05	05	0003	40506000	14	WARD	Dehradun (M.Corp) - Ward No.14	Urban	1112	5364
05	05	0003	40506000	15	WARD	Dehradun (M.Corp) - Ward No.15	Urban	1353	7010
05	05	0003	40506000	16	WARD	Dehradun (M.Corp) - Ward No.16	Urban	1280	6644
05	05	0003	40506000	17	WARD	Dehradun (M.Corp) - Ward No.17	Urban	1323	6763
05	05	0003	40506000	18	WARD	Dehradun (M.Corp) - Ward No.18	Urban	1907	9645
05	05	0003	40506000	19	WARD	Dehradun (M.Corp) - Ward No.19	Urban	1669	7937
05	05	0003	40506000	20	WARD	Dehradun (M.Corp) - Ward No.20	Urban	1298	6305
05	05	0003	40506000	21	WARD	Dehradun (M.Corp) - Ward No.21	Urban	1407	7489
05	05	0003	40506000	22	WARD	Dehradun (M.Corp) - Ward No.22	Urban	1124	5885
05	05	0003	40506000	23	WARD	Dehradun (M.Corp) - Ward No.23	Urban	2043	10518
05	05	0003	40506000	24	WARD	Dehradun (M.Corp) - Ward No.24	Urban	1850	9493
05	05	0003	40506000	25	WARD	Dehradun (M.Corp) - Ward No.25	Urban	1399	7134
05	05	0003	40506000	26	WARD	Dehradun (M.Corp) - Ward No.26	Urban	2157	10130
05	05	0003	40506000	27	WARD	Dehradun (M.Corp) - Ward No.27	Urban	1381	6909
05	05	0003	40506000	28	WARD	Dehradun (M.Corp) - Ward No.28	Urban	1301	6754
05	05	0003	40506000	29	WARD	Dehradun (M.Corp) - Ward No.29	Urban	1292	6098
05	05	0003	40506000	30	WARD	Dehradun (M.Corp) - Ward No.30	Urban	1049	5066
05	05	0003	40506000	31	WARD	Dehradun (M.Corp) - Ward No.31	Urban	1602	8413
05	05	0003	40506000	32	WARD	Dehradun (M.Corp) - Ward No.32	Urban	1806	8769
05	05	0003	40506000	33	WARD	Dehradun (M.Corp) - Ward No.33	Urban	1884	9868
05	05	0003	40506000	34	WARD	Dehradun (M.Corp) - Ward No.34	Urban	1136	5480
05	05	0003	40506000	35	WARD	Dehradun (M.Corp) - Ward No.35	Urban	1499	7231
05	05	0003	40506000	36	WARD	Dehradun (M.Corp) - Ward No.36	Urban	731	3421
05	05	0003	40506000	37	WARD	Dehradun (M.Corp) - Ward No.37	Urban	1742	7931
05	05	0003	40506000	38	WARD	Dehradun (M.Corp) - Ward No.38	Urban	1447	6960
05	05	0003	40506000	39	WARD	Dehradun (M.Corp) - Ward No.39	Urban	1744	8291
05	05	0003	40506000	40	WARD	Dehradun (M.Corp) - Ward No.40	Urban	1060	4972
05	05	0003	40506000	41	WARD	Dehradun (M.Corp) - Ward No.41	Urban	1441	6684
05	05	0003	40506000	42	WARD	Dehradun (M.Corp) - Ward No.42	Urban	964	5466

Updating Comprehensive Mobility Plan (CMP) of Dehradun Haridwar Rishikesh 2019 and CMP for additional area of Vikas Nagar Tehsil & Bhagwanpur (Roorkee) - Final CMP Report- Annexure, 2024

05	05	0003	40506000	43	WARD	Dehradun (M.Corp) - Ward No.43	Urban	921	4803
05	05	0003	40506000	44	WARD	Dehradun (M.Corp) - Ward No.44	Urban	1569	7899
05	05	0003	40506000	45	WARD	Dehradun (M.Corp) - Ward No.45	Urban	930	5294
05	05	0003	40506000	46	WARD	Dehradun (M.Corp) - Ward No.46	Urban	1201	6025
05	05	0003	40506000	47	WARD	Dehradun (M.Corp) - Ward No.47	Urban	693	3408
05	05	0003	40506000	48	WARD	Dehradun (M.Corp) - Ward No.48	Urban	945	5394
05	05	0003	40506000	49	WARD	Dehradun (M.Corp) - Ward No.49	Urban	981	4666
05	05	0003	40506000	50	WARD	Dehradun (M.Corp) - Ward No.50	Urban	1420	7525
05	05	0003	40506000	51	WARD	Dehradun (M.Corp) - Ward No.51	Urban	2622	11852
05	05	0003	40506000	52	WARD	Dehradun (M.Corp) - Ward No.52	Urban	1046	5522
05	05	0003	40506000	53	WARD	Dehradun (M.Corp) - Ward No.53	Urban	671	3699
05	05	0003	40506000	54	WARD	Dehradun (M.Corp) - Ward No.54	Urban	650	2810
05	05	0003	40506000	55	WARD	Dehradun (M.Corp) - Ward No.55	Urban	694	3503
05	05	0003	40506000	56	WARD	Dehradun (M.Corp) - Ward No.56	Urban	1550	8039
05	05	0003	40506000	57	WARD	Dehradun (M.Corp) - Ward No.57	Urban	1903	8697
05	05	0003	40506000	58	WARD	Dehradun (M.Corp) - Ward No.58	Urban	2018	9964
05	05	0003	40506000	59	WARD	Dehradun (M.Corp) - Ward No.59	Urban	1700	7815
05	05	0003	40506000	60	WARD	Dehradun (M.Corp) - Ward No.60	Urban	1334	6752
05	05	0003	40507000	0	TOWN	Dehradun (CB)	Urban	10845	53675
05	05	0003	40507000	1	WARD	Dehradun (CB) - Ward No.1	Urban	1370	6590
05	05	0003	40507000	2	WARD	Dehradun (CB) - Ward No.2	Urban	5645	28469
05	05	0003	40507000	3	WARD	Dehradun (CB) - Ward No.3	Urban	687	3535
05	05	0003	40507000	4	WARD	Dehradun (CB) - Ward No.4	Urban	638	3064
05	05	0003	40507000	5	WARD	Dehradun (CB) - Ward No.5	Urban	824	3867
05	05	0003	40507000	6	WARD	Dehradun (CB) - Ward No.6	Urban	861	4175
05	05	0003	40507000	7	WARD	Dehradun (CB) - Ward No.7	Urban	820	3975
05	05	0003	40508000	0	TOWN	Forest Research Institute & College Area (CT)	Urban	1172	5424

Updating Comprehensive Mobility Plan (CMP) of Dehradun Haridwar Rishikesh 2019 and CMP for additional area of Vikas Nagar Tehsil & Bhagwanpur (Roorkee) - Final CMP
Report- Annexure, 2024

05	05	0003	40508000	1	WARD	Forest Research Institute & College Area (CT) - Ward No.1	Urban	1172	5424
05	05	0003	40509000	0	TOWN	Clement Town (CB)	Urban	3733	19569
05	05	0003	40509000	1	WARD	Clement Town (CB) - Ward No.1	Urban	300	2087
05	05	0003	40509000	2	WARD	Clement Town (CB) - Ward No.2	Urban	281	1585
05	05	0003	40509000	3	WARD	Clement Town (CB) - Ward No.3	Urban	323	1985
05	05	0003	40509000	4	WARD	Clement Town (CB) - Ward No.4	Urban	388	2027
05	05	0003	40509000	5	WARD	Clement Town (CB) - Ward No.5	Urban	1979	9766
05	05	0003	40509000	6	WARD	Clement Town (CB) - Ward No.6	Urban	462	2119
05	05	0003	40510000	0	TOWN	Raipur (CT)	Urban	5238	24921
05	05	0003	40510000	1	WARD	Raipur (CT) - Ward No.1	Urban	5238	24921
05	05	0003	40511000	0	TOWN	Doiwala (NP)	Urban	1509	8043
05	05	0003	40511000	1	WARD	Doiwala (NP) - Ward No.1	Urban	155	891
05	05	0003	40511000	2	WARD	Doiwala (NP) - Ward No.2	Urban	118	663
05	05	0003	40511000	3	WARD	Doiwala (NP) - Ward No.3	Urban	126	688
05	05	0003	40511000	4	WARD	Doiwala (NP) - Ward No.4	Urban	191	798
05	05	0003	40511000	5	WARD	Doiwala (NP) - Ward No.5	Urban	166	827
05	05	0003	40511000	6	WARD	Doiwala (NP) - Ward No.6	Urban	165	970
05	05	0003	40511000	7	WARD	Doiwala (NP) - Ward No.7	Urban	158	783
05	05	0003	40511000	8	WARD	Doiwala (NP) - Ward No.8	Urban	165	857
05	05	0003	40511000	9	WARD	Doiwala (NP) - Ward No.9	Urban	126	781
05	05	0003	40511000	10	WARD	Doiwala (NP) - Ward No.10	Urban	139	785
05	05	0004	00000000	0	TEHSIL	Rishikesh **	Total	36247	188726
05	05	0004	00000000	0	TEHSIL	Rishikesh **	Rural	19025	102844
05	05	0004	00000000	0	TEHSIL	Rishikesh **	Urban	17222	85882
05	05	0004	00517100	0	VILLAGE	Landwakot	Rural	35	199
05	05	0004	00517200	0	VILLAGE	Haldwari	Rural	33	207
05	05	0004	00517300	0	VILLAGE	Nahi Kalan	Rural	20	106
05	05	0004	00517400	0	VILLAGE	Sataili Gairwal	Rural	27	138

Updating Comprehensive Mobility Plan (CMP) of Dehradun Haridwar Rishikesh 2019 and CMP for additional area of Vikas Nagar Tehsil & Bhagwanpur (Roorkee) - Final CMP
Report- Annexure, 2024

05	05	0004	00517500	0	VILLAGE	Raithwan Gaon	Rural	9	55
05	05	0004	00517600	0	VILLAGE	Kairwan Malkot	Rural	12	57
05	05	0004	00517700	0	VILLAGE	Jakar	Rural	6	34
05	05	0004	00517800	0	VILLAGE	Farti	Rural	16	89
05	05	0004	00517900	0	VILLAGE	Sangaon	Rural	69	380
05	05	0004	00518000	0	VILLAGE	Sindhwal Gaon	Rural	61	347
05	05	0004	00518100	0	VILLAGE	Kotala	Rural	6	47
05	05	0004	00518200	0	VILLAGE	Nahikhurd	Rural	6	37
05	05	0004	00518300	0	VILLAGE	Baderha Kalan	Rural	21	122
05	05	0004	00518400	0	VILLAGE	Baderna Khurd	Rural	25	128
05	05	0004	00518500	0	VILLAGE	Tamoli Garh	Rural	32	166
05	05	0004	00518600	0	VILLAGE	Paled	Rural	28	142
05	05	0004	00518700	0	VILLAGE	Talai	Rural	52	261
05	05	0004	00518800	0	VILLAGE	Dharkot	Rural	16	75
05	05	0004	00518900	0	VILLAGE	Simiyannah	Rural	13	65
05	05	0004	00519000	0	VILLAGE	Baderana Majhala	Rural	14	84
05	05	0004	00519100	0	VILLAGE	Kothar	Rural	17	105
05	05	0004	00519200	0	VILLAGE	Katkot Khurd	Rural	13	59
05	05	0004	00519300	0	VILLAGE	Katkot Kala	Rural	9	33
05	05	0004	00519400	0	VILLAGE	Siron	Rural	19	105
05	05	0004	00519500	0	VILLAGE	Ghandol	Rural	4	24
05	05	0004	00519600	0	VILLAGE	Chauki	Rural	7	37
05	05	0004	00519700	0	VILLAGE	Kaknawamaychak Talai	Rural	40	212
05	05	0004	00519800	0	VILLAGE	Thano	Rural	27	125
05	05	0004	00519900	0	VILLAGE	Kotimay Chak	Rural	63	293
05	05	0004	00520000	0	VILLAGE	Ramnagar Danda	Rural	298	1716
05	05	0004	00520100	0	VILLAGE	Kandogal	Rural	49	269
05	05	0004	00520200	0	VILLAGE	Kudhal	Rural	67	325
05	05	0004	00520300	0	VILLAGE	Gadool	Rural	374	2181

05	05	0004	00520400	0	VILLAGE	Kaudasi	Rural	25	124
05	05	0004	00520500	0	VILLAGE	Pali	Rural	25	132
05	05	0004	00520600	0	VILLAGE	Khalldhar	Rural	14	83
05	05	0004	00520700	0	VILLAGE	Bagi	Rural	48	207
05	05	0004	00520800	0	VILLAGE	Bangai	Rural	45	221
05	05	0004	00520900	0	VILLAGE	Naurtuwala	Rural	22	111
05	05	0004	00521000	0	VILLAGE	Rakhwal Gaon	Rural	52	246
05	05	0004	00521100	0	VILLAGE	Govind Wala	Rural	10	46
05	05	0004	00521200	0	VILLAGE	Badogal	Rural	50	267
05	05	0004	00521300	0	VILLAGE	Fagsi	Rural	16	74
05	05	0004	00521400	0	VILLAGE	Bishan Garh	Rural	49	223
05	05	0004	00521500	0	VILLAGE	Bairagada	Rural	49	258
05	05	0004	00521600	0	VILLAGE	Sarangdharwala	Rural	99	492
05	05	0004	00521700	0	VILLAGE	Bhogpur	Rural	201	1146
05	05	0004	00521900	0	VILLAGE	Falsuwa	Rural	42	255
05	05	0004	00522000	0	VILLAGE	Barkot Mafi	Rural	436	2372
05	05	0004	00522100	0	VILLAGE	Rani Pokhari Grant	Rural	621	3244
05	05	0004	00522200	0	VILLAGE	Rani Pokhari	Rural	183	1026
05	05	0004	00522300	0	VILLAGE	Listrabad	Rural	183	1097
05	05	0004	00522500	0	VILLAGE	Rainapur Grant	Rural	222	1181
05	05	0004	00522600	0	VILLAGE	Kaluwala	Rural	128	763
05	05	0004	00522700	0	VILLAGE	Sangatiya Walakala	Rural	9	48
05	05	0004	00522800	0	VILLAGE	Bhaglana	Rural	40	187
05	05	0004	00523000	0	VILLAGE	Badowala	Rural	138	713
05	05	0004	00523100	0	VILLAGE	Baruwala Grant	Rural	60	302
05	05	0004	00523200	0	VILLAGE	Jauligrant	Rural	1059	6316
05	05	0004	00523300	0	VILLAGE	Sangatiya Walakhurd	Rural	97	543
05	05	0004	00523400	0	VILLAGE	Baksar Wala	Rural	19	108
05	05	0004	00523500	0	VILLAGE	Kanhar Wala	Rural	513	2445

*Updating Comprehensive Mobility Plan (CMP) of Dehradun Haridwar Rishikesh 2019 and CMP for additional area of Vikas Nagar Tehsil & Bhagwanpur (Roorkee) - Final CMP
Report- Annexure, 2024*

05	05	0004	00523600	0	VILLAGE	Athhoorwala	Rural	925	4910
05	05	0004	00523700	0	VILLAGE	Bhaniya Wala	Rural	428	2200
05	05	0004	00523800	0	VILLAGE	Jeevan Wala	Rural	109	586
05	05	0004	00523900	0	VILLAGE	Fatehpur Danda	Rural	151	838
05	05	0004	00524100	0	VILLAGE	Mazri Grant	Rural	1180	6927
05	05	0004	00524200	0	VILLAGE	Bhattonwala	Rural	330	1637
05	05	0004	00524300	0	VILLAGE	Gumaniwala	Rural	1042	5450
05	05	0004	00524400	0	VILLAGE	Birpur Khurd	Rural	213	1308
05	05	0004	00524500	0	VILLAGE	Kharakmaf	Rural	974	5397
05	05	0004	00524600	0	VILLAGE	Shyampur	Rural	679	3945
05	05	0004	00524700	0	VILLAGE	Bibiwala	Rural	143	868
05	05	0004	00524800	0	VILLAGE	Garhimay Chak	Rural	321	1770
05	05	0004	00524900	0	VILLAGE	Shiddar Wala	Rural	727	4023
05	05	0004	00525000	0	VILLAGE	Chak Jogi Wala	Rural	143	922
05	05	0004	00525100	0	VILLAGE	Jogiwala Mafi	Rural	172	1033
05	05	0004	00525300	0	VILLAGE	Sahab Nagar	Rural	375	1866
05	05	0004	00525400	0	VILLAGE	Khairi Kalan	Rural	147	844
05	05	0004	00525500	0	VILLAGE	Khairi Khurd	Rural	293	1571
05	05	0004	00525600	0	VILLAGE	Thakurpur	Rural	55	302
05	05	0004	00525700	0	VILLAGE	Gohri Mafi	Rural	328	1850
05	05	0004	00525800	0	VILLAGE	Khandraiwala	Rural	200	972
05	05	0004	00525900	0	VILLAGE	Raiwala	Rural	423	2180
05	05	0004	00526000	0	VILLAGE	Haripur Kalan	Rural	942	4720
05	05	0004	00524000	0	VILLAGE	Kasron Range	Rural	54	290
05	05	0004	00525200	0	VILLAGE	Motichur Range	Rural	46	180
05	05	0004	00522400	0	VILLAGE	Barkot Range	Rural	174	887
05	05	0004	00522900	0	VILLAGE	Hrishikesh	Rural	2508	12915
05	05	0004	40512000	0	TOWN	Rishikesh (MB+OG)	Urban	13022	66189
05	05	0004	40512000	0	TOWN	Rishikesh (MB)	Urban	11654	59540

*Updating Comprehensive Mobility Plan (CMP) of Dehradun Haridwar Rishikesh 2019 and CMP for additional area of Vikas Nagar Tehsil & Bhagwanpur (Roorkee) - Final CMP
Report- Annexure, 2024*

05	05	0004	40512000	1	WARD	Rishikesh (MB) - Ward No.1	Urban	605	3526
05	05	0004	40512000	2	WARD	Rishikesh (MB) - Ward No.2	Urban	333	1614
05	05	0004	40512000	3	WARD	Rishikesh (MB) - Ward No.3	Urban	961	5539
05	05	0004	40512000	4	WARD	Rishikesh (MB) - Ward No.4	Urban	211	1079
05	05	0004	40512000	5	WARD	Rishikesh (MB) - Ward No.5	Urban	1522	7388
05	05	0004	40512000	6	WARD	Rishikesh (MB) - Ward No.6	Urban	438	2040
05	05	0004	40512000	7	WARD	Rishikesh (MB) - Ward No.7	Urban	1630	8566
05	05	0004	40512000	8	WARD	Rishikesh (MB) - Ward No.8	Urban	171	875
05	05	0004	40512000	9	WARD	Rishikesh (MB) - Ward No.9	Urban	387	1967
05	05	0004	40512000	10	WARD	Rishikesh (MB) - Ward No.10	Urban	369	1835
05	05	0004	40512000	11	WARD	Rishikesh (MB) - Ward No.11	Urban	320	1493
05	05	0004	40512000	12	WARD	Rishikesh (MB) - Ward No.12	Urban	209	1028
05	05	0004	40512000	13	WARD	Rishikesh (MB) - Ward No.13	Urban	333	1458
05	05	0004	40512000	14	WARD	Rishikesh (MB) - Ward No.14	Urban	656	3652
05	05	0004	40512000	15	WARD	Rishikesh (MB) - Ward No.15	Urban	290	1403
05	05	0004	40512000	16	WARD	Rishikesh (MB) - Ward No.16	Urban	382	2014
05	05	0004	40512000	17	WARD	Rishikesh (MB) - Ward No.17	Urban	296	1431
05	05	0004	40512000	18	WARD	Rishikesh (MB) - Ward No.18	Urban	162	749
05	05	0004	40512000	19	WARD	Rishikesh (MB) - Ward No.19	Urban	291	1430
05	05	0004	40512000	20	WARD	Rishikesh (MB) - Ward No.20	Urban	431	2054
05	05	0004	40512000	21	WARD	Rishikesh (MB) - Ward No.21	Urban	464	2355
05	05	0004	40512000	22	WARD	Rishikesh (MB) - Ward No.22	Urban	377	2047
05	05	0004	40512000	23	WARD	Rishikesh (MB) - Ward No.23	Urban	315	1469
05	05	0004	40512000	24	WARD	Rishikesh (MB) - Ward No.24	Urban	257	1279
05	05	0004	40512000	25	WARD	Rishikesh (MB) - Ward No.25	Urban	244	1249
05	05	0004	40512000	26	WARD	Rishikesh (OG) - Ward No.26	Urban	1368	6649
05	05	0004	40513000	0	TOWN	Virbhadra (ITS)	Urban	2796	12616
05	05	0004	40513000	1	WARD	Virbhadra (ITS) - Ward No.1	Urban	2796	12616
05	05	0004	40514000	0	TOWN	Pratitnagar (CT)	Urban	1404	7077

05	05	0004	40514000	1	WARD	Pratitnagar (CT) - Ward No.1	Urban	1404	7077
05	13	0001	00000000	0	TEHSIL	Roorkee	Total	125607	778241
05	13	0001	00000000	0	TEHSIL	Roorkee	Rural	90837	570975
05	13	0001	00000000	0	TEHSIL	Roorkee	Urban	34770	207266
05	13	0001	01620000	0	VILLAGE	Banjarewala Grunt	Rural	567	2966
05	13	0001	01620100	0	VILLAGE	Daulatpur/Urf Budhwa Shaheed	Rural	629	3781
05	13	0001	01620200	0	VILLAGE	Shaheedwala Grunt	Rural	520	2824
05	13	0001	01620400	0	VILLAGE	Naukra Grunt	Rural	646	3346
05	13	0001	01620500	0	VILLAGE	Firozpur Urf Buggawala	Rural	49	251
05	13	0001	01620600	0	VILLAGE	Lalwala Khalsa	Rural	140	768
05	13	0001	01620700	0	VILLAGE	Lalwala Mazbata	Rural	156	897
05	13	0001	01620800	0	VILLAGE	Mazahidpur Satiwala Mazbata	Rural	592	3330
05	13	0001	01620900	0	VILLAGE	Mazahidpur Satiwala Khalsa	Rural	73	327
05	13	0001	01621000	0	VILLAGE	Lam Grunt	Rural	303	1675
05	13	0001	01621100	0	VILLAGE	Kutubpur Grunt	Rural	5	56
05	13	0001	01621200	0	VILLAGE	Sikraudha	Rural	1475	9311
05	13	0001	01621300	0	VILLAGE	Jalalpur Dada	Rural	557	3427
05	13	0001	01621400	0	VILLAGE	Bahbalpur Hasuwala	Rural	233	1451
05	13	0001	01621500	0	VILLAGE	Manak Mazara	Rural	506	3291
05	13	0001	01621600	0	VILLAGE	Khedali	Rural	117	872
05	13	0001	01621700	0	VILLAGE	Hallu Mazara	Rural	441	2901
05	13	0001	01621800	0	VILLAGE	Fatehullapur Telpura	Rural	417	2426
05	13	0001	01621900	0	VILLAGE	Hasanawala	Rural	255	1567
05	13	0001	01622000	0	VILLAGE	Aurangzeb Pur	Rural	166	980
05	13	0001	01622200	0	VILLAGE	Mukarrampur Urf Kalewala	Rural	226	1523
05	13	0001	01622300	0	VILLAGE	Alawalpur	Rural	570	3311
05	13	0001	01622400	0	VILLAGE	Khedi Shikohpur	Rural	1362	8504
05	13	0001	01622600	0	VILLAGE	Patti Dada	Rural	724	3488
05	13	0001	01622800	0	VILLAGE	Hasanpur Madanpur(M)	Rural	388	2211

*Updating Comprehensive Mobility Plan (CMP) of Dehradun Haridwar Rishikesh 2019 and CMP for additional area of Vikas Nagar Tehsil & Bhagwanpur (Roorkee) - Final CMP
Report- Annexure, 2024*

05	13	0001	01623000	0	VILLAGE	Mandawar	Rural	195	1222
05	13	0001	01623100	0	VILLAGE	Chauli Shahbuddin Pur	Rural	639	3829
05	13	0001	01623200	0	VILLAGE	Latifpur Khubban Pur	Rural	573	3388
05	13	0001	01623300	0	VILLAGE	Lawwa	Rural	92	556
05	13	0001	01623400	0	VILLAGE	Gin Mohd Shaheed Pur	Rural	103	596
05	13	0001	01623500	0	VILLAGE	Sisauna	Rural	268	1625
05	13	0001	01623600	0	VILLAGE	Raipur	Rural	313	1967
05	13	0001	01623700	0	VILLAGE	Makanpur Mahmood Alampur	Rural	218	1516
05	13	0001	01623800	0	VILLAGE	Shahpur	Rural	673	4134
05	13	0001	01623900	0	VILLAGE	Bhagwanpur	Rural	833	4953
05	13	0001	01624000	0	VILLAGE	Khanpur	Rural	228	1256
05	13	0001	01624100	0	VILLAGE	Ruhalki Dayalpur	Rural	556	3271
05	13	0001	01624200	0	VILLAGE	Premrajpur	Rural	84	589
05	13	0001	01624300	0	VILLAGE	Akabarpur Kalson	Rural	304	1880
05	13	0001	01624400	0	VILLAGE	Rola Hedi	Rural	99	713
05	13	0001	01624500	0	VILLAGE	Ibrahimpur Masahi	Rural	911	5535
05	13	0001	01624600	0	VILLAGE	Jhiryen Grunt	Rural	356	2227
05	13	0001	01624700	0	VILLAGE	Nagal	Rural	167	957
05	13	0001	01624800	0	VILLAGE	Dariyapur Dayalpur	Rural	115	828
05	13	0001	01624900	0	VILLAGE	Palooni	Rural	149	911
05	13	0001	01625000	0	VILLAGE	Habibpur Nawada	Rural	314	1964
05	13	0001	01625100	0	VILLAGE	Dheer Mazra	Rural	137	887
05	13	0001	01625200	0	VILLAGE	Dheer Mazra (AH)	Rural	277	2106
05	13	0001	01625300	0	VILLAGE	Dayapur Dayalpur (A.H.)	Rural	242	1727
05	13	0001	01625400	0	VILLAGE	Hakim Pur Turra	Rural	307	2134
05	13	0001	01625500	0	VILLAGE	Kalal Hati	Rural	53	290
05	13	0001	01625600	0	VILLAGE	Wahabpur Chaga Mazari	Rural	193	1064
05	13	0001	01625700	0	VILLAGE	Chappersher Afganpur	Rural	606	4015
05	13	0001	01625900	0	VILLAGE	Sikanderpur Bhainswal	Rural	818	5676

05	13	0001	01626000	0	VILLAGE	Badheri Buzurg	Rural	127	658
05	13	0001	01626100	0	VILLAGE	Sirchandi	Rural	820	5471
05	13	0001	01626200	0	VILLAGE	Mohitpur	Rural	371	2397
05	13	0001	01626300	0	VILLAGE	Khelapur Nasrullapur	Rural	570	3880
05	13	0001	01626400	0	VILLAGE	Sherpur	Rural	115	582
05	13	0001	01626500	0	VILLAGE	Dadli	Rural	158	881
05	13	0001	01626600	0	VILLAGE	Chudiyala Mohanpur	Rural	724	4535
05	13	0001	01626700	0	VILLAGE	Sartheri Shahjahanpur	Rural	408	2812
05	13	0001	01626900	0	VILLAGE	Qadarpur	Rural	14	119
05	13	0001	01627000	0	VILLAGE	Amarpur Qazi	Rural	161	931
05	13	0001	01627100	0	VILLAGE	Baleki Yusufpur	Rural	273	1665
05	13	0001	01627200	0	VILLAGE	Kunja Bahadurpur	Rural	345	2218
05	13	0001	01627300	0	VILLAGE	Sunethi Alampur	Rural	224	1406
05	13	0001	01627400	0	VILLAGE	Maheshri	Rural	199	1131
05	13	0001	01627500	0	VILLAGE	Tejupur	Rural	249	1481
05	13	0001	01627600	0	VILLAGE	Fakkarhedi	Rural	89	600
05	13	0001	01627700	0	VILLAGE	Bindu Kharak	Rural	399	2423
05	13	0001	01627800	0	VILLAGE	Chhachhrauli	Rural	104	608
05	13	0001	01627900	0	VILLAGE	Balupur	Rural	13	88
05	13	0001	01628000	0	VILLAGE	Binarsi Urf Bulet	Rural	309	1908
05	13	0001	01628100	0	VILLAGE	Bhalaswa Gaj	Rural	453	3034
05	13	0001	01628200	0	VILLAGE	Molna	Rural	329	1826
05	13	0001	01628400	0	VILLAGE	Behedeki Saidabad	Rural	612	4077
05	13	0001	01628500	0	VILLAGE	Harchand Pur	Rural	99	681
05	13	0001	01628600	0	VILLAGE	Manakpur Adampur	Rural	757	5270
05	13	0001	01628700	0	VILLAGE	Khajoori	Rural	260	1758
05	13	0001	01628800	0	VILLAGE	Karaundi	Rural	439	2847
05	13	0001	01628900	0	VILLAGE	Kishanpur Jamalpur	Rural	611	3726
05	13	0001	01629000	0	VILLAGE	Puhana	Rural	378	2664

05	13	0001	01629100	0	VILLAGE	Saliyer Salhapur	Rural	768	4678
05	13	0001	01629200	0	VILLAGE	Nanheda Anantpur	Rural	810	5248
05	13	0001	01629400	0	VILLAGE	Bandakheri	Rural	37	192
05	13	0001	01629500	0	VILLAGE	Sohalpur Gada	Rural	180	1314
05	13	0001	01629600	0	VILLAGE	Madhopur Hazaratpur	Rural	583	3750
05	13	0001	01629700	0	VILLAGE	Ranchhadwala	Rural	220	1189
05	13	0001	01629800	0	VILLAGE	Gumma Wala	Rural	186	1207
05	13	0001	01629900	0	VILLAGE	Mazari	Rural	194	1186
05	13	0001	01630100	0	VILLAGE	Imlikhera Dharampur	Rural	886	5437
05	13	0001	01630200	0	VILLAGE	Mohammadpur Panda	Rural	221	1405
05	13	0001	01630400	0	VILLAGE	Mehwarkhurd Urf Nagal	Rural	374	2537
05	13	0001	01630500	0	VILLAGE	Mukarrabpur	Rural	314	2007
05	13	0001	01630600	0	VILLAGE	Saidpura	Rural	679	4406
05	13	0001	01630700	0	VILLAGE	Mehwarkalan	Rural	115	507
05	13	0001	01630800	0	VILLAGE	Piran Kaliyar	Rural	996	6166
05	13	0001	01630900	0	VILLAGE	Mahmoodpur	Rural	358	2369
05	13	0001	01631100	0	VILLAGE	Kot Kalyar Chak(li)	Rural	1	12
05	13	0001	01631200	0	VILLAGE	Rahmatpur (M)	Rural	587	3679
05	13	0001	01631300	0	VILLAGE	Rahmatpur (A.H)	Rural	3	4
05	13	0001	01631400	0	VILLAGE	Belada	Rural	895	5536
05	13	0001	01631500	0	VILLAGE	Bajuheri	Rural	336	2007
05	13	0001	01631700	0	VILLAGE	Sherpur	Rural	210	1199
05	13	0001	01631800	0	VILLAGE	Barampur	Rural	340	1998
05	13	0001	01632000	0	VILLAGE	Kanhapur (M)	Rural	169	1004
05	13	0001	01632200	0	VILLAGE	Kelanpur	Rural	163	994
05	13	0001	01632300	0	VILLAGE	Beldisalhapur	Rural	222	1226
05	13	0001	01632700	0	VILLAGE	Bedpur	Rural	310	2063
05	13	0001	01632800	0	VILLAGE	Dhanauri	Rural	438	2503
05	13	0001	01632900	0	VILLAGE	Kamalpur Saini Bas	Rural	72	397

05	13	0001	01633200	0	VILLAGE	Bahadarpur Saini (M)	Rural	227	1264
05	13	0001	01633300	0	VILLAGE	Daulatpur	Rural	568	3539
05	13	0001	01633400	0	VILLAGE	Jamalpur	Rural	1	4
05	13	0001	01633500	0	VILLAGE	Mooldaspur Urf Majra	Rural	298	1796
05	13	0001	01633600	0	VILLAGE	Badheri Rajputan	Rural	465	3509
05	13	0001	01633700	0	VILLAGE	Shanthershah	Rural	446	3446
05	13	0001	01633800	0	VILLAGE	Ferozpur	Rural	6	440
05	13	0001	01633900	0	VILLAGE	Bharapur	Rural	500	3661
05	13	0001	01634000	0	VILLAGE	Bhoori	Rural	852	5522
05	13	0001	01634200	0	VILLAGE	Bawalikalanzri	Rural	2	10
05	13	0001	01634400	0	VILLAGE	Govindpur Wazidpur	Rural	104	583
05	13	0001	01634500	0	VILLAGE	Margoobpur Deedaheri	Rural	552	3627
05	13	0001	01634600	0	VILLAGE	Halawaheri	Rural	147	1002
05	13	0001	01634700	0	VILLAGE	Dhandhedi Khwazgipur	Rural	349	2417
05	13	0001	01634800	0	VILLAGE	Mirazapur Mustafabad	Rural	349	2031
05	13	0001	01634900	0	VILLAGE	Ratanpur	Rural	179	1097
05	13	0001	01635000	0	VILLAGE	Khata Kheri	Rural	496	3443
05	13	0001	01635100	0	VILLAGE	Iqbalpur Kamelpur	Rural	163	910
05	13	0001	01635200	0	VILLAGE	Padliganda	Rural	198	1377
05	13	0001	01635300	0	VILLAGE	Dharpur	Rural	72	442
05	13	0001	01635400	0	VILLAGE	Makanpur Devpur	Rural	95	488
05	13	0001	01635500	0	VILLAGE	Naubatpur Mulewala	Rural	44	294
05	13	0001	01635600	0	VILLAGE	Akbarpur/Fazilpur	Rural	172	1106
05	13	0001	01635800	0	VILLAGE	Nagala/Kubada	Rural	252	1904
05	13	0001	01635900	0	VILLAGE	Balelpur Majra Paniyala.Chanda	Rural	39	313
05	13	0001	01636100	0	VILLAGE	Najumpur Paniyali	Rural	122	662
05	13	0001	01636300	0	VILLAGE	Kharkhari Dayala	Rural	98	525
05	13	0001	01636400	0	VILLAGE	Bhagtowali Majra Dehat	Rural	495	3403
05	13	0001	01636500	0	VILLAGE	Sultanpurs Sawatwali	Rural	104	649

05	13	0001	01636600	0	VILLAGE	Samaspur Khundewali	Rural	55	343
05	13	0001	01636700	0	VILLAGE	Delana	Rural	338	1808
05	13	0001	01636800	0	VILLAGE	Heerahedi	Rural	124	706
05	13	0001	01636900	0	VILLAGE	Harjauli Jhojha	Rural	247	1766
05	13	0001	01637000	0	VILLAGE	Akbarpur Jhojha	Rural	228	1636
05	13	0001	01637200	0	VILLAGE	Kabadpur Lodiwala	Rural	67	420
05	13	0001	01637300	0	VILLAGE	Jhabaredikhurd	Rural	67	395
05	13	0001	01637400	0	VILLAGE	Salhapur	Rural	78	428
05	13	0001	01637500	0	VILLAGE	Bahistipur	Rural	102	612
05	13	0001	01637600	0	VILLAGE	Latherdewa Shekh	Rural	480	3039
05	13	0001	01637700	0	VILLAGE	Hathiya Thal	Rural	266	1707
05	13	0001	01637800	0	VILLAGE	Tanshipur	Rural	594	3741
05	13	0001	01637900	0	VILLAGE	Ibrahimpurdeh	Rural	396	2330
05	13	0001	01638000	0	VILLAGE	Matlabapur	Rural	215	1298
05	13	0001	01638100	0	VILLAGE	Salempur Rajputan	Rural	1131	5993
05	13	0001	01638200	0	VILLAGE	Sarkadi/Taharpur	Rural	137	808
05	13	0001	01638300	0	VILLAGE	Safarpur	Rural	458	3025
05	13	0001	01638400	0	VILLAGE	Rasoolpur	Rural	247	1453
05	13	0001	01638500	0	VILLAGE	Sahpur Salhapur	Rural	143	1165
05	13	0001	01638600	0	VILLAGE	Raheempur	Rural	345	2224
05	13	0001	01638700	0	VILLAGE	Paneyala, Chandapur	Rural	1102	7039
05	13	0001	01638800	0	VILLAGE	Hasan, Alipur, Vrf Abbulhasnpur	Rural	2	7
05	13	0001	01638900	0	VILLAGE	Alamaspur	Rural	2	9
05	13	0001	01639000	0	VILLAGE	Rampur	Rural	1539	9718
05	13	0001	01639100	0	VILLAGE	Sunhaira	Rural	1369	8125
05	13	0001	01639200	0	VILLAGE	Shafipur	Rural	1127	5530
05	13	0001	01639300	0	VILLAGE	Malakpur Latifpur	Rural	84	517
05	13	0001	01639400	0	VILLAGE	Khanjarpur	Rural	820	5218

05	13	0001	01639600	0	VILLAGE	Bangherimahabatpur	Rural	1078	6628
05	13	0001	01639700	0	VILLAGE	Jalalpur	Rural	312	1919
05	13	0001	01639800	0	VILLAGE	Todakalyanpur	Rural	857	5425
05	13	0001	01640000	0	VILLAGE	Toda Kalyanpur	Rural	92	499
05	13	0001	01640100	0	VILLAGE	Sheetal Pur	Rural	101	717
05	13	0001	01640200	0	VILLAGE	Kotwal Alampur	Rural	755	5447
05	13	0001	01640300	0	VILLAGE	Khanampur Kasauli	Rural	147	955
05	13	0001	01640400	0	VILLAGE	Jhabreri Kalan	Rural	263	1759
05	13	0001	01640500	0	VILLAGE	Bood Pur Chauhan	Rural	223	1472
05	13	0001	01640600	0	VILLAGE	Noorpur	Rural	107	653
05	13	0001	01640700	0	VILLAGE	Gadar Judda	Rural	554	3431
05	13	0001	01640800	0	VILLAGE	Jhabiran	Rural	254	1602
05	13	0001	01640900	0	VILLAGE	Lathardeva Hoon	Rural	368	2208
05	13	0001	01641000	0	VILLAGE	Basawa Khedi	Rural	205	1245
05	13	0001	01641100	0	VILLAGE	Kumradi	Rural	372	2311
05	13	0001	01641300	0	VILLAGE	Padali Gujar	Rural	1105	7250
05	13	0001	01641400	0	VILLAGE	Hasanpur Alipur	Rural	1	3
05	13	0001	01641500	0	VILLAGE	Asaf Nagar	Rural	255	1583
05	13	0001	01641600	0	VILLAGE	Talhedi	Rural	3	14
05	13	0001	01641700	0	VILLAGE	Bijhauri	Rural	779	5551
05	13	0001	01641800	0	VILLAGE	Nagala Imarti	Rural	610	4413
05	13	0001	01642300	0	VILLAGE	Khatka(Mu)	Rural	315	1987
05	13	0001	01642800	0	VILLAGE	Zaurasi	Rural	796	5678
05	13	0001	01642900	0	VILLAGE	Thithiki Qavadpur	Rural	478	3067
05	13	0001	01643100	0	VILLAGE	Saidpura	Rural	157	866
05	13	0001	01643200	0	VILLAGE	Kurdi	Rural	231	1387
05	13	0001	01643300	0	VILLAGE	Nazarpura	Rural	209	1239
05	13	0001	01643600	0	VILLAGE	Libbarhedi	Rural	1449	8960

*Updating Comprehensive Mobility Plan (CMP) of Dehradun Haridwar Rishikesh 2019 and CMP for additional area of Vikas Nagar Tehsil & Bhagwanpur (Roorkee) - Final CMP
Report- Annexure, 2024*

05	13	0001	01643700	0	VILLAGE	Nagla Aimad	Rural	137	894
05	13	0001	01643800	0	VILLAGE	Thasaka	Rural	328	1955
05	13	0001	01643900	0	VILLAGE	Mundet	Rural	305	1852
05	13	0001	01644000	0	VILLAGE	Kumrada	Rural	102	582
05	13	0001	01644100	0	VILLAGE	Udalheri	Rural	324	1887
05	13	0001	01644200	0	VILLAGE	Kulchandi	Rural	45	228
05	13	0001	01644300	0	VILLAGE	Kundi	Rural	30	166
05	13	0001	01644400	0	VILLAGE	Naseerpur Afzalpur	Rural	191	1064
05	13	0001	01644500	0	VILLAGE	Hasampur	Rural	111	650
05	13	0001	01644600	0	VILLAGE	Sadauli	Rural	239	1471
05	13	0001	01644700	0	VILLAGE	Sadaula	Rural	61	334
05	13	0001	01644800	0	VILLAGE	Naharpur	Rural	11	54
05	13	0001	01644900	0	VILLAGE	Lahvaili	Rural	496	3188
05	13	0001	01645000	0	VILLAGE	Makhdoompur	Rural	195	1209
05	13	0001	01645100	0	VILLAGE	Sherpur Khelmau	Rural	651	4110
05	13	0001	01645200	0	VILLAGE	Ramnagar	Rural	47	359
05	13	0001	01645400	0	VILLAGE	Lakhnauta	Rural	241	1467
05	13	0001	01645500	0	VILLAGE	Susadikhurd	Rural	132	788
05	13	0001	01645600	0	VILLAGE	Susadikalan	Rural	97	624
05	13	0001	01645700	0	VILLAGE	Susada	Rural	36	334
05	13	0001	01645800	0	VILLAGE	Tekaula Kalan	Rural	647	4624
05	13	0001	01645900	0	VILLAGE	Manna Khedi	Rural	263	1572
05	13	0001	01646000	0	VILLAGE	Nagla Salaroo	Rural	265	1604
05	13	0001	01646100	0	VILLAGE	Narsan Kalan	Rural	999	6357
05	13	0001	01646200	0	VILLAGE	Ladpur Khurd	Rural	64	317
05	13	0001	01646300	0	VILLAGE	Kuvan Hedi	Rural	169	1078
05	13	0001	01646400	0	VILLAGE	Sakauti	Rural	152	1003
05	13	0001	01646600	0	VILLAGE	Kheda Jat	Rural	651	4209
05	13	0001	01646700	0	VILLAGE	Ulheda	Rural	225	1404

05	13	0001	01646900	0	VILLAGE	Mundiyaki	Rural	277	1565
05	13	0001	01647000	0	VILLAGE	Dahiyaki	Rural	180	1086
05	13	0001	01647100	0	VILLAGE	Mandawali	Rural	276	1622
05	13	0001	01647200	0	VILLAGE	Narsan Khurd	Rural	429	2482
05	13	0001	01647300	0	VILLAGE	Nagala Koyal	Rural	140	998
05	13	0001	01647900	0	VILLAGE	Mohammadpur Jat	Rural	482	2846
05	13	0001	01648000	0	VILLAGE	Khanpur Jat	Rural	100	459
05	13	0001	01648100	0	VILLAGE	Boodpur Jat	Rural	473	2795
05	13	0001	01648200	0	VILLAGE	Barampur	Rural	415	2432
05	13	0001	01648300	0	VILLAGE	Shimlauni	Rural	1	1
05	13	0001	01648500	0	VILLAGE	Peerpura	Rural	193	1542
05	13	0001	01648600	0	VILLAGE	Bhagwanpur Chandanpur	Rural	908	6716
05	13	0001	01648700	0	VILLAGE	Shikarpur	Rural	195	1182
05	13	0001	01648800	0	VILLAGE	Hazzarpur	Rural	121	673
05	13	0001	01649000	0	VILLAGE	Khempur	Rural	85	475
05	13	0001	01649100	0	VILLAGE	Thathaula	Rural	262	1652
05	13	0001	01649200	0	VILLAGE	Gadharon	Rural	580	3587
05	13	0001	01649300	0	VILLAGE	Jainpur Jhanjheri	Rural	508	3223
05	13	0001	01649400	0	VILLAGE	Fatehulla Pur	Rural	23	129
05	13	0001	01649600	0	VILLAGE	Banhera Tanda	Rural	879	6202
05	13	0001	01649700	0	VILLAGE	Nathu Kheri	Rural	143	827
05	13	0001	01649800	0	VILLAGE	Narayanpur	Rural	9	73
05	13	0001	01649900	0	VILLAGE	Akabarpur Dhodheki	Rural	377	2873
05	13	0001	01650000	0	VILLAGE	Salarpur	Rural	70	403
05	13	0001	01650200	0	VILLAGE	Bukkanpur	Rural	276	2051
05	13	0001	01650700	0	VILLAGE	Nagala Cheena	Rural	171	1140
05	13	0001	01650800	0	VILLAGE	Mundalana	Rural	952	6201
05	13	0001	01650900	0	VILLAGE	Aamkheri	Rural	168	1141
05	13	0001	01651000	0	VILLAGE	Naqibpur Ghosipura	Rural	301	1992

*Updating Comprehensive Mobility Plan (CMP) of Dehradun Haridwar Rishikesh 2019 and CMP for additional area of Vikas Nagar Tehsil & Bhagwanpur (Roorkee) - Final CMP
Report- Annexure, 2024*

05	13	0001	01651200	0	VILLAGE	Seekar	Rural	45	392
05	13	0001	01651300	0	VILLAGE	Gopalpur	Rural	100	557
05	13	0001	01651400	0	VILLAGE	Sikandarpur Mawal	Rural	240	1344
05	13	0001	01651500	0	VILLAGE	Harjauli Jat	Rural	516	3048
05	13	0001	01651600	0	VILLAGE	Harchandpur	Rural	299	2061
05	13	0001	01651700	0	VILLAGE	Nizampur	Rural	339	1934
05	13	0001	01651900	0	VILLAGE	Kagwali	Rural	59	359
05	13	0001	01652000	0	VILLAGE	Thoi	Rural	88	507
05	13	0001	01620300	0	VILLAGE	Mohand Range	Rural	492	3031
05	13	0001	41301000	0	TOWN	Roorkee (MB)	Urban	17615	97516
05	13	0001	41301000	1	WARD	Roorkee (MB) - Ward No.1	Urban	673	3746
05	13	0001	41301000	2	WARD	Roorkee (MB) - Ward No.2	Urban	471	2999
05	13	0001	41301000	3	WARD	Roorkee (MB) - Ward No.3	Urban	561	3090
05	13	0001	41301000	4	WARD	Roorkee (MB) - Ward No.4	Urban	786	4136
05	13	0001	41301000	5	WARD	Roorkee (MB) - Ward No.5	Urban	754	4215
05	13	0001	41301000	6	WARD	Roorkee (MB) - Ward No.6	Urban	657	4113
05	13	0001	41301000	7	WARD	Roorkee (MB) - Ward No.7	Urban	1072	5898
05	13	0001	41301000	8	WARD	Roorkee (MB) - Ward No.8	Urban	728	3665
05	13	0001	41301000	9	WARD	Roorkee (MB) - Ward No.9	Urban	308	1360
05	13	0001	41301000	10	WARD	Roorkee (MB) - Ward No.10	Urban	582	3876
05	13	0001	41301000	11	WARD	Roorkee (MB) - Ward No.11	Urban	496	2741
05	13	0001	41301000	12	WARD	Roorkee (MB) - Ward No.12	Urban	677	3215
05	13	0001	41301000	13	WARD	Roorkee (MB) - Ward No.13	Urban	795	3907
05	13	0001	41301000	14	WARD	Roorkee (MB) - Ward No.14	Urban	708	3389
05	13	0001	41301000	15	WARD	Roorkee (MB) - Ward No.15	Urban	532	2921
05	13	0001	41301000	16	WARD	Roorkee (MB) - Ward No.16	Urban	690	3472
05	13	0001	41301000	17	WARD	Roorkee (MB) - Ward No.17	Urban	774	4302
05	13	0001	41301000	18	WARD	Roorkee (MB) - Ward No.18	Urban	588	3260
05	13	0001	41301000	19	WARD	Roorkee (MB) - Ward No.19	Urban	1187	6615

*Updating Comprehensive Mobility Plan (CMP) of Dehradun Haridwar Rishikesh 2019 and CMP for additional area of Vikas Nagar Tehsil & Bhagwanpur (Roorkee) - Final CMP
Report- Annexure, 2024*

05	13	0001	41301000	20	WARD	Roorkee (MB) - Ward No.20	Urban	894	6489
05	13	0001	41301000	21	WARD	Roorkee (MB) - Ward No.21	Urban	1081	5372
05	13	0001	41301000	22	WARD	Roorkee (MB) - Ward No.22	Urban	695	3181
05	13	0001	41301000	23	WARD	Roorkee (MB) - Ward No.23	Urban	702	3764
05	13	0001	41301000	24	WARD	Roorkee (MB) - Ward No.24	Urban	572	3627
05	13	0001	41301000	25	WARD	Roorkee (MB) - Ward No.25	Urban	632	4163
05	13	0001	41302000	0	TOWN	Roorkee (CB)	Urban	2759	17762
05	13	0001	41302000	1	WARD	Roorkee (CB) - Ward No.1	Urban	2528	16371
05	13	0001	41302000	2	WARD	Roorkee (CB) - Ward No.2	Urban	100	579
05	13	0001	41302000	3	WARD	Roorkee (CB) - Ward No.3	Urban	131	812
05	13	0001	41303000	0	TOWN	Dhandera (CT)	Urban	2573	15288
05	13	0001	41303000	1	WARD	Dhandera (CT) - Ward No.1	Urban	2573	15288
05	13	0001	41304000	0	TOWN	Mohanpur Mohammadpur	Urban	1451	8696
05	13	0001	41304000	1	WARD	Mohanpur Mohammadpur (CT) - Ward No.1	Urban	1451	8696
05	13	0001	41305000	0	TOWN	Jhabrera	Urban	1359	9384
05	13	0001	41305000	1	WARD	Jhabrera (NP) - Ward No.1	Urban	99	690
05	13	0001	41305000	2	WARD	Jhabrera (NP) - Ward No.2	Urban	195	1481
05	13	0001	41305000	3	WARD	Jhabrera (NP) - Ward No.3	Urban	246	1593
05	13	0001	41305000	4	WARD	Jhabrera (NP) - Ward No.4	Urban	170	1226
05	13	0001	41305000	5	WARD	Jhabrera (NP) - Ward No.5	Urban	149	1052
05	13	0001	41305000	6	WARD	Jhabrera (NP) - Ward No.6	Urban	78	665
05	13	0001	41305000	7	WARD	Jhabrera (NP) - Ward No.7	Urban	171	1061
05	13	0001	41305000	8	WARD	Jhabrera (NP) - Ward No.8	Urban	82	565
05	13	0001	41305000	9	WARD	Jhabrera (NP) - Ward No.9	Urban	68	426
05	13	0001	41305000	10	WARD	Jhabrera (NP) - Ward No.10	Urban	101	625
05	13	0001	41306000	0	TOWN	Manglaur (MB)	Urban	6558	42584
05	13	0001	41306000	1	WARD	Manglaur (MB) - Ward No.1	Urban	226	1508
05	13	0001	41306000	2	WARD	Manglaur (MB) - Ward No.2	Urban	390	2373

05	13	0001	41306000	3	WARD	Manglaur (MB) - Ward No.3	Urban	233	1767
05	13	0001	41306000	4	WARD	Manglaur (MB) - Ward No.4	Urban	234	1122
05	13	0001	41306000	5	WARD	Manglaur (MB) - Ward No.5	Urban	288	1941
05	13	0001	41306000	6	WARD	Manglaur (MB) - Ward No.6	Urban	492	2310
05	13	0001	41306000	7	WARD	Manglaur (MB) - Ward No.7	Urban	249	1252
05	13	0001	41306000	8	WARD	Manglaur (MB) - Ward No.8	Urban	114	732
05	13	0001	41306000	9	WARD	Manglaur (MB) - Ward No.9	Urban	246	1718
05	13	0001	41306000	10	WARD	Manglaur (MB) - Ward No.10	Urban	435	2859
05	13	0001	41306000	11	WARD	Manglaur (MB) - Ward No.11	Urban	352	2378
05	13	0001	41306000	12	WARD	Manglaur (MB) - Ward No.12	Urban	233	1615
05	13	0001	41306000	13	WARD	Manglaur (MB) - Ward No.13	Urban	312	2268
05	13	0001	41306000	14	WARD	Manglaur (MB) - Ward No.14	Urban	252	1594
05	13	0001	41306000	15	WARD	Manglaur (MB) - Ward No.15	Urban	180	1290
05	13	0001	41306000	16	WARD	Manglaur (MB) - Ward No.16	Urban	181	1177
05	13	0001	41306000	17	WARD	Manglaur (MB) - Ward No.17	Urban	242	1432
05	13	0001	41306000	18	WARD	Manglaur (MB) - Ward No.18	Urban	275	1901
05	13	0001	41306000	19	WARD	Manglaur (MB) - Ward No.19	Urban	118	1052
05	13	0001	41306000	20	WARD	Manglaur (MB) - Ward No.20	Urban	506	3637
05	13	0001	41306000	21	WARD	Manglaur (MB) - Ward No.21	Urban	283	1597
05	13	0001	41306000	22	WARD	Manglaur (MB) - Ward No.22	Urban	219	1550
05	13	0001	41306000	23	WARD	Manglaur (MB) - Ward No.23	Urban	148	886
05	13	0001	41306000	24	WARD	Manglaur (MB) - Ward No.24	Urban	171	1324
05	13	0001	41306000	25	WARD	Manglaur (MB) - Ward No.25	Urban	179	1301
05	13	0001	41307000	0	TOWN	Landhaura	Urban	2455	16036
05	13	0001	41307000	1	WARD	Landhaura (NP) - Ward No.1	Urban	109	829
05	13	0001	41307000	2	WARD	Landhaura (NP) - Ward No.2	Urban	459	2644
05	13	0001	41307000	3	WARD	Landhaura (NP) - Ward No.3	Urban	357	1907
05	13	0001	41307000	4	WARD	Landhaura (NP) - Ward No.4	Urban	197	1525
05	13	0001	41307000	5	WARD	Landhaura (NP) - Ward No.5	Urban	162	1184

*Updating Comprehensive Mobility Plan (CMP) of Dehradun Haridwar Rishikesh 2019 and CMP for additional area of Vikas Nagar Tehsil & Bhagwanpur (Roorkee) - Final CMP
Report- Annexure, 2024*

05	13	0001	41307000	6	WARD	Landhaura (NP) - Ward No.6	Urban	340	2394
05	13	0001	41307000	7	WARD	Landhaura (NP) - Ward No.7	Urban	216	1153
05	13	0001	41307000	8	WARD	Landhaura (NP) - Ward No.8	Urban	140	1105
05	13	0001	41307000	9	WARD	Landhaura (NP) - Ward No.9	Urban	107	834
05	13	0001	41307000	10	WARD	Landhaura (NP) - Ward No.10	Urban	88	682
05	13	0001	41307000	11	WARD	Landhaura (NP) - Ward No.11	Urban	129	805
05	13	0001	41307000	12	WARD	Landhaura (NP) - Ward No.12	Urban	151	974
05	13	0002	00000000	0	TEHSIL	Hardwar	Total	84188	479671
05	13	0002	00000000	0	TEHSIL	Hardwar	Rural	42495	258904
05	13	0002	00000000	0	TEHSIL	Hardwar	Urban	41693	220767
05	13	0002	01652100	0	VILLAGE	Dadubans	Rural	296	2089
05	13	0002	01652300	0	VILLAGE	Rithaura Grunt	Rural	94	494
05	13	0002	01652400	0	VILLAGE	Daluwala Kalan	Rural	262	1537
05	13	0002	01652500	0	VILLAGE	Daluwala Mazbata	Rural	216	1087
05	13	0002	01652700	0	VILLAGE	Hazara Grunt	Rural	502	3020
05	13	0002	01652800	0	VILLAGE	Asafnagar Grunt	Rural	54	439
05	13	0002	01652900	0	VILLAGE	Daluwala Khurd	Rural	85	558
05	13	0002	01653100	0	VILLAGE	Manu Bans Grunt	Rural	235	1620
05	13	0002	01653200	0	VILLAGE	Mohd Begpur Urf Takabhari	Rural	224	1280
05	13	0002	01653300	0	VILLAGE	Hadipur Grant	Rural	162	1030
05	13	0002	01653400	0	VILLAGE	Sohalpur Sikrodha	Rural	478	2963
05	13	0002	01653500	0	VILLAGE	Shekhwala Grunt	Rural	53	348
05	13	0002	01653600	0	VILLAGE	Kotamurad Nagar	Rural	634	4311
05	13	0002	01653700	0	VILLAGE	Khala Teera	Rural	162	906
05	13	0002	01653800	0	VILLAGE	Tanda Banjara	Rural	112	628
05	13	0002	01653900	0	VILLAGE	Aurangabad	Rural	545	3080
05	13	0002	01654000	0	VILLAGE	Shivdas Pur Urf Teliwala	Rural	747	4452
05	13	0002	01654100	0	VILLAGE	Jasawa Wala	Rural	310	1747
05	13	0002	01654300	0	VILLAGE	Meerpur Muwazarpur	Rural	433	2663

05	13	0002	01654500	0	VILLAGE	Puranpur Salhapur	Rural	403	2424
05	13	0002	01654600	0	VILLAGE	Aneki Hetmapur	Rural	935	5367
05	13	0002	01654800	0	VILLAGE	Salempur Mahdood	Rural	1569	10470
05	13	0002	01654900	0	VILLAGE	Dadpur Govindpur	Rural	394	2121
05	13	0002	01655000	0	VILLAGE	Mohd Alipur	Rural	1	4
05	13	0002	01655100	0	VILLAGE	Rajpur	Rural	351	2522
05	13	0002	01655300	0	VILLAGE	Rasoolpur	Rural	96	549
05	13	0002	01655400	0	VILLAGE	Kutubpur	Rural	79	470
05	13	0002	01655500	0	VILLAGE	Garh	Rural	1064	7426
05	13	0002	01655600	0	VILLAGE	Begampur	Rural	57	321
05	13	0002	01655700	0	VILLAGE	Khedali	Rural	214	1259
05	13	0002	01655800	0	VILLAGE	Rawali Mahdood	Rural	1220	7256
05	13	0002	01655900	0	VILLAGE	Jamalpur Khurd	Rural	126	730
05	13	0002	01656000	0	VILLAGE	Sultanpur Majari	Rural	270	1338
05	13	0002	01656100	0	VILLAGE	Bahadarabad	Rural	1227	7555
05	13	0002	01656200	0	VILLAGE	Ranipur	Rural	31	206
05	13	0002	01656300	0	VILLAGE	Bhagtanpur Abidpur Urf Ibrahim	Rural	2347	15177
05	13	0002	01656400	0	VILLAGE	Alipur Ibrahimpur Urf Ikkad	Rural	544	3053
05	13	0002	01656500	0	VILLAGE	Ruhalki Kishanpur Urf Ikkad	Rural	472	2759
05	13	0002	01656600	0	VILLAGE	Atmalpur Bangla	Rural	796	4712
05	13	0002	01656800	0	VILLAGE	Ahmadpur Grunt	Rural	278	1637
05	13	0002	01657000	0	VILLAGE	Kalanjara Jadid	Rural	6	35
05	13	0002	01657100	0	VILLAGE	Dinarpur	Rural	181	947
05	13	0002	01657200	0	VILLAGE	Sahdevpur Shahwazpur	Rural	210	1422
05	13	0002	01657300	0	VILLAGE	Raipur Dareda	Rural	70	439
05	13	0002	01657400	0	VILLAGE	Bodaheeri Mohiuddinpur	Rural	296	3164
05	13	0002	01657500	0	VILLAGE	Kasampur	Rural	268	2023
05	13	0002	01657600	0	VILLAGE	Alawalpur	Rural	217	1389
05	13	0002	01657900	0	VILLAGE	Ransura	Rural	195	1818

05	13	0002	01658000	0	VILLAGE	Nagla Khurd	Rural	165	1235
05	13	0002	01658200	0	VILLAGE	Mukarpur	Rural	64	629
05	13	0002	01658300	0	VILLAGE	Sanghipur	Rural	370	2780
05	13	0002	01658500	0	VILLAGE	Mohammadpur Urf Jhiwarhedi	Rural	125	823
05	13	0002	01658600	0	VILLAGE	Naseerpur Urf Nastarpur	Rural	52	271
05	13	0002	01658700	0	VILLAGE	Peetpur	Rural	354	1792
05	13	0002	01658800	0	VILLAGE	Sarai	Rural	1003	5775
05	13	0002	01658900	0	VILLAGE	Sitapur Mazara Jwalapur	Rural	914	5148
05	13	0002	01659000	0	VILLAGE	Jamalpur Kalan	Rural	848	4655
05	13	0002	01659100	0	VILLAGE	Jagjeetpur	Rural	1323	7146
05	13	0002	01659200	0	VILLAGE	Devpur Mustakam	Rural	23	105
05	13	0002	01659500	0	VILLAGE	Missarpur Mustakam	Rural	207	1143
05	13	0002	01659600	0	VILLAGE	Gadowali	Rural	627	3809
05	13	0002	01659700	0	VILLAGE	Kishanpur	Rural	72	514
05	13	0002	01659800	0	VILLAGE	Noorpur Panjanhedi	Rural	293	1602
05	13	0002	01660000	0	VILLAGE	Ajitpur Mustakam	Rural	258	1478
05	13	0002	01660200	0	VILLAGE	Sirsali	Rural	1	4
05	13	0002	01660400	0	VILLAGE	Bahadarpur Jat	Rural	1040	6364
05	13	0002	01660500	0	VILLAGE	Pherupur Kathiya	Rural	19	83
05	13	0002	01660600	0	VILLAGE	Pherupur Ramkhera	Rural	600	3634
05	13	0002	01660700	0	VILLAGE	Katarpur Alipur	Rural	385	2395
05	13	0002	01660800	0	VILLAGE	Jiya Pota	Rural	200	1047
05	13	0002	01660900	0	VILLAGE	Bishanpur Jharada Mustakam	Rural	210	1360
05	13	0002	01661100	0	VILLAGE	Chandpur	Rural	156	984
05	13	0002	01661200	0	VILLAGE	Padartha Urf Dhanpura	Rural	1632	10395
05	13	0002	01661300	0	VILLAGE	Mustafa Bad	Rural	284	1660
05	13	0002	01661500	0	VILLAGE	Hardevpur Sahdevpur Urf Rani M	Rural	326	2041
05	13	0002	01661600	0	VILLAGE	Shahpur Shitala Khera	Rural	444	2761
05	13	0002	01661700	0	VILLAGE	Dhamoli Urf Khair Wala	Rural	7	43

*Updating Comprehensive Mobility Plan (CMP) of Dehradun Haridwar Rishikesh 2019 and CMP for additional area of Vikas Nagar Tehsil & Bhagwanpur (Roorkee) - Final CMP
Report- Annexure, 2024*

05	13	0002	01661800	0	VILLAGE	Nasir Pur Kalan	Rural	668	3800
05	13	0002	01662000	0	VILLAGE	Siv Nagar	Rural	667	3911
05	13	0002	01662100	0	VILLAGE	Nasirpur Khurd	Rural	119	628
05	13	0002	01662200	0	VILLAGE	Jasodhar Pur	Rural	280	1592
05	13	0002	01662300	0	VILLAGE	Badshapur Sher Pur Bhatti Pur	Rural	697	3892
05	13	0002	01662400	0	VILLAGE	Tikaula Jadid	Rural	140	878
05	13	0002	01662500	0	VILLAGE	Banganga No .2	Rural	430	2870
05	13	0002	01662600	0	VILLAGE	Bhuwapur Chamrawal	Rural	199	1193
05	13	0002	01662700	0	VILLAGE	Mohammadpur Kunhari	Rural	511	3793
05	13	0002	01662900	0	VILLAGE	Tikkampur	Rural	127	807
05	13	0002	01663000	0	VILLAGE	Kangari	Rural	556	2512
05	13	0002	01663100	0	VILLAGE	Gajiwali	Rural	159	1113
05	13	0002	01663200	0	VILLAGE	Shyampur Nauabad	Rural	359	1944
05	13	0002	01663300	0	VILLAGE	Sajanpur Peeli	Rural	218	1255
05	13	0002	01663500	0	VILLAGE	Peeli Padav	Rural	249	1697
05	13	0002	01663600	0	VILLAGE	Rasool Pur Mithi Beri	Rural	766	4324
05	13	0002	01663700	0	VILLAGE	Laldhang	Rural	945	5267
05	13	0002	01663800	0	VILLAGE	Samaspur Katabarh	Rural	91	577
05	13	0002	01664000	0	VILLAGE	Tapadowali	Rural	12	73
05	13	0002	01664100	0	VILLAGE	Nalo Wala	Rural	27	154
05	13	0002	01664200	0	VILLAGE	Dudhala Dayalwala	Rural	128	915
05	13	0002	01664300	0	VILLAGE	Gaindikhata	Rural	351	2179
05	13	0002	01664400	0	VILLAGE	Naurangabad	Rural	63	352
05	13	0002	01664600	0	VILLAGE	Baso Chandpur	Rural	15	73
05	13	0002	01664700	0	VILLAGE	Ahamadpur Chiriya	Rural	23	109
05	13	0002	01664800	0	VILLAGE	Boxowali	Rural	28	143
05	13	0002	01664900	0	VILLAGE	Shyampur Gairabad	Rural	12	52
05	13	0002	01665100	0	VILLAGE	Lahadpur	Rural	95	532
05	13	0002	01665200	0	VILLAGE	Jaspur Chamaria	Rural	31	135

05	13	0002	01665600	0	VILLAGE	Bhogpur	Rural	1072	6512
05	13	0002	01665700	0	VILLAGE	Baditeep	Rural	145	892
05	13	0002	01665800	0	VILLAGE	Subhashgarh	Rural	223	1145
05	13	0002	01665900	0	VILLAGE	Adarsh, Tehri Nagar	Rural	227	1268
05	13	0002	01652600	0	VILLAGE	Dhaulkhanda Range	Rural	283	1842
05	13	0002	01654700	0	VILLAGE	Ranipur Range	Rural	169	1038
05	13	0002	01663400	0	VILLAGE	Pathari Forest Range	Rural	542	2692
05	13	0002	01661900	0	VILLAGE	Chandi Range	Rural	345	2224
05	13	0002	41308000	0	TOWN	Bharat Heavy Electricals Limited Ranipur (ITS)	Urban	9178	43258
05	13	0002	41308000	1	WARD	Bharat Heavy Electricals Limited Ranipur (ITS) - Ward No.1	Urban	768	3486
05	13	0002	41308000	2	WARD	Bharat Heavy Electricals Limited Ranipur (ITS) - Ward No.2	Urban	718	3026
05	13	0002	41308000	3	WARD	Bharat Heavy Electricals Limited Ranipur (ITS) - Ward No.3	Urban	630	2901
05	13	0002	41308000	4	WARD	Bharat Heavy Electricals Limited Ranipur (ITS) - Ward No.4	Urban	597	2880
05	13	0002	41308000	5	WARD	Bharat Heavy Electricals Limited Ranipur (ITS) - Ward No.5	Urban	737	3645
05	13	0002	41308000	6	WARD	Bharat Heavy Electricals Limited Ranipur (ITS) - Ward No.6	Urban	698	3389
05	13	0002	41308000	7	WARD	Bharat Heavy Electricals Limited Ranipur (ITS) - Ward No.7	Urban	421	2186
05	13	0002	41308000	8	WARD	Bharat Heavy Electricals Limited Ranipur (ITS) - Ward No.8	Urban	834	4176
05	13	0002	41308000	9	WARD	Bharat Heavy Electricals Limited Ranipur (ITS) - Ward No.9	Urban	744	3247
05	13	0002	41308000	10	WARD	Bharat Heavy Electricals Limited Ranipur (ITS) - Ward No.10	Urban	934	4541
05	13	0002	41308000	11	WARD	Bharat Heavy Electricals Limited Ranipur (ITS) - Ward No.11	Urban	875	4337
05	13	0002	41308000	12	WARD	Bharat Heavy Electricals Limited Ranipur (ITS) - Ward No.12	Urban	701	3058

05	13	0002	41308000	13	WARD	Bharat Heavy Electricals Limited Ranipur (ITS) - Ward No.13	Urban	521	2386
05	13	0002	41309000	0	TOWN	Hardwar (MB+OG)	Urban	32515	177509
05	13	0002	41309000	0	TOWN	Hardwar (MB)	Urban	32178	175340
05	13	0002	41309000	1	WARD	Hardwar (MB) - Ward No.1	Urban	989	5827
05	13	0002	41309000	2	WARD	Hardwar (MB) - Ward No.2	Urban	1390	7202
05	13	0002	41309000	3	WARD	Hardwar (MB) - Ward No.3	Urban	1754	8668
05	13	0002	41309000	4	WARD	Hardwar (MB) - Ward No.4	Urban	1193	7885
05	13	0002	41309000	5	WARD	Hardwar (MB) - Ward No.5	Urban	1012	5602
05	13	0002	41309000	6	WARD	Hardwar (MB) - Ward No.6	Urban	1331	6735
05	13	0002	41309000	7	WARD	Hardwar (MB) - Ward No.7	Urban	1219	6448
05	13	0002	41309000	8	WARD	Hardwar (MB) - Ward No.8	Urban	1478	7843
05	13	0002	41309000	9	WARD	Hardwar (MB) - Ward No.9	Urban	1235	6080
05	13	0002	41309000	10	WARD	Hardwar (MB) - Ward No.10	Urban	1468	8571
05	13	0002	41309000	11	WARD	Hardwar (MB) - Ward No.11	Urban	1113	6931
05	13	0002	41309000	12	WARD	Hardwar (MB) - Ward No.12	Urban	1033	5529
05	13	0002	41309000	13	WARD	Hardwar (MB) - Ward No.13	Urban	897	4800
05	13	0002	41309000	14	WARD	Hardwar (MB) - Ward No.14	Urban	619	3376
05	13	0002	41309000	15	WARD	Hardwar (MB) - Ward No.15	Urban	473	2621
05	13	0002	41309000	16	WARD	Hardwar (MB) - Ward No.16	Urban	660	3283
05	13	0002	41309000	17	WARD	Hardwar (MB) - Ward No.17	Urban	1580	9747
05	13	0002	41309000	18	WARD	Hardwar (MB) - Ward No.18	Urban	2034	10039
05	13	0002	41309000	19	WARD	Hardwar (MB) - Ward No.19	Urban	1156	5622
05	13	0002	41309000	20	WARD	Hardwar (MB) - Ward No.20	Urban	1512	7556
05	13	0002	41309000	21	WARD	Hardwar (MB) - Ward No.21	Urban	1387	7930
05	13	0002	41309000	22	WARD	Hardwar (MB) - Ward No.22	Urban	1322	6363
05	13	0002	41309000	23	WARD	Hardwar (MB) - Ward No.23	Urban	832	4673
05	13	0002	41309000	24	WARD	Hardwar (MB) - Ward No.24	Urban	1347	6877
05	13	0002	41309000	25	WARD	Hardwar (MB) - Ward No.25	Urban	840	4637



*Updating Comprehensive Mobility Plan (CMP) of Dehradun Haridwar Rishikesh 2019 and CMP for additional area of Vikas Nagar Tehsil & Bhagwanpur (Roorkee) - Final CMP
Report- Annexure, 2024*

05	13	0002	41309000	26	WARD	Hardwar (MB) - Ward No.26	Urban	1255	7543
05	13	0002	41309000	27	WARD	Hardwar (MB) - Ward No.27	Urban	1049	6952
05	13	0002	41309000	28	WARD	Gurukul Kangri (OG) - Ward No.28	Urban	297	1897
05	13	0002	41309000	29	WARD	Jwalapur Mahavidyala (OG) - Ward No.29	Urban	40	272
05	06	0006	00817800	0	VILLAGE	Jonk	Rural	921	4027
05	04	0005	40407000	0	TOWN	Muni Ki Reti (NP)	Urban	1663	7880
05	04	0005	00438700	0	VILLAGE	Tapowan	Rural	526	2320

Annexure 3 - Details of Secondary Data Collected

1. Data Received from Nagar Nigam Dehradun a. Parking under Nagar Nigam Dehradun

170



वर्ष - 2022-2023

सीलबन्द - निविदा दस्तावेज

कार्य का नाम - नगर निगम द्वारा तीन स्थलों (नगर निगम कार्यालय परिसर ग्राउन्ड, गान्धी रोड पण्डित दीन दयाल उपाध्याय पार्क के साथ पुराना कबाड़ी बाजार पार्क की दीवार के साथ) पर पार्किंग कार्य हेतु संलग्न ले-आऊट के अनुसार सीलबन्द - निविदा आमंत्रित।

नगर निगम देहरादून।
ई-मेल आईडी- nagarnigam.ddn@gmail.com
वेबसाइट - www.nagarnigamdehradun.com

Signature 1

169

अनुक्रमांक तालिका

क्र.सं.	विवरण	पेज सं०
1	निविदा से सम्बन्धित महत्वपूर्ण तिथि एवं समय	3
2	कार्य का नाम	3
3	कार्य का विवरण	3-4
4	निविदा हेतु पात्रता/अर्हता	4
5	निविदा प्रक्रिया एवं निर्देशन	4-5
6	स्कोप ऑफ वर्क एवं शर्तें	5
7	निविदा शुल्क	5
8	घरोघर राशि	6
9	कार्यपूर्ति प्रतिभूति	6
10	निविदा विधि	6-7
11	पैनल्टी	7
12	विवाद की स्थिति	8
13	निविदा स्वीकार/स्वीकृति	8
14	क्षतिपूर्ति	8
15	कार्य आदेश	8
16	कार्य अवधि	8
17	निविदा वैधता	8
18	विलम्ब से प्राप्त निविदा	8
19	निविदा का प्रकाशन वेबसाईट का विवरण	8
20	चैक लिस्ट	8
संलग्नक		
21	संलग्नक-1 वित्तीय बिड बी0ओ0क्यू0	9
22	संलग्नक-2 निविदा प्रेषित किये जाने से पूर्व अभिलेख जांच सूची (चैक लिस्ट)	10
अनुलग्नक		
23	अनुलग्नक -1 शर्तों एवं प्रतिबन्धों की स्वीकारोक्ति	11
24	अनुलग्नक -2 ले-आउट प्लान एवं गूगल लोकेशन मैप	12-15

Chaitanya ²

168

सीलबन्द निविदा दस्तावेज

1. सील बन्द निविदा से सम्बन्धित महत्वपूर्ण तिथि एवं समय:

- निविदा सूचना प्रकाशित करने की तिथि – 07.10.2022
- निविदा भरे जाने की अन्तिम तिथि-20.10.2022 समय अपराह्न 2 बजे तक।
- निविदा प्रपत्र क्रय करने की अन्तिम तिथि-19.10.2022 सांय 4.00 बजे तक।
- तकनीकी निविदा खोले जाने की तिथि/समय – 20.10.2022 सांय 4 बजे।

2. कार्य का नाम:

- नगर निगम द्वारा तीन स्थलों (नगर निगम कार्यालय परिसर ग्राउन्ड, गांधी रोड पण्डित दीन दयाल उपाध्याय पार्क के साथए पुराना कबाड़ी बाजार पार्क की दीवार के साथ) पर पार्किंग कार्य हेतु संलग्न ले-आऊट के अनुसार सीलबन्द निविदाये आमंत्रित की जाती है।

3. कार्य का विवरण :

- नगर निगम द्वारा तीन स्थलों पर पार्किंग कार्य संचालित करवाने हेतु संलग्न ले-आऊट के अनुसार सम्भावित निविदादाताओं से सीलबन्द निविदा के माध्यम से निविदाये आमंत्रित की जाती है-

क्रम संख्या	पार्किंग स्थल का नाम
1.	नगर निगम कार्यालय परिसर ग्राउन्ड।
2.	गांधी रोड पण्डित दीन दयाल उपाध्याय पार्क के साथ।
3.	पुराना कबाड़ी बाजार पार्क की दीवार के साथ।

- पार्किंग की अवधि दिनांक 01.11.2022 से दिनांक 30.10.2024 तक दो वर्ष के लिये मान्य होगी।
- निविदादाता द्वारा उक्त पार्किंग में पची काटने हेतु इलेक्ट्रॉनिक पीओएस मशीन का प्रयोग किया जायेगा।
- पार्किंग स्टैण्ड पर सफल निविदादातों को नगर निगम द्वारा निर्धारित निम्नलिखित दरों को 6 X 4 के 02 बोर्ड अपने व्यय पर जनता के सूचनार्थ लगाने होंगे। उक्त बोर्ड को अनुबन्ध अवधि तक अनुरक्षित रखेगा।
- नगर निगम द्वारा पार्किंग हेतु निर्धारित दरें।
- दो पहिया वाहन की निर्धारित पार्किंग दरें

प्रथम एक घन्टे की पार्किंग दर ₹0-15 प्रतिवाहन।

एक से तीन घन्टे तक ₹0-30 प्रतिवाहन।

तीन घन्टे से अधिक ₹0-50 प्रतिवाहन।

- चार पहिया वाहन की पार्किंग दरें

प्रथम एक घन्टे की पार्किंग दर ₹0-30 प्रतिवाहन।



163

एक से तीन घन्टे तक रू0-50 प्रतिवाहन।

तीन घन्टे से अधिक रू0-100 प्रतिवाहन।

- नगर निगम को अधिकार होगा कि वह दो पहिया वाहन एवं चार पहिया वाहन हेतु निर्धारित पार्किंग शुल्क को किसी भी समय बढ़ा सकता है। शुल्क बढ़ाने के बाद पार्किंग हेतु निर्धारित 2 वर्ष की अवधि में से अवशेष बची पार्किंग /अनुबन्ध अवधि का कुल निर्धारित मूल्य को उसी अनुपात में बढ़ाया जाएगा, जो समन्वित के द्वारा नगर निगम में जमा किया जाएगा।

4. निविदा हेतु पात्रता/ अर्हता :

- निविदादाता के पास निविदा अवधि के अन्तर्गत वैध कम्पनी/फर्म पंजीकरण होना अनिवार्य है।
- निविदादाता के पास पेन कार्ड, जी0एस0टी0 पंजीकरण होना अनिवार्य है।
- निविदादाता फर्म को किसी संस्था से ब्लैक लिस्टेड न हो, का शपथ पत्र प्रस्तुत करना अनिवार्य है।
- निविदादाता फर्म को पार्किंग संचालित करने का न्यूनतम 01 वर्ष का कार्यानुभव होना आवश्यक है। अनुभव सम्बन्धी आवश्यक प्रपत्र संलग्न करना अनिवार्य है।
- नगर निगम देहरादून डिफाल्टर/वकायेदार ठेकेदार निविदा में प्रतिभाग करने के पात्र नहीं होंगे।
- निविदादाता फर्म द्वारा वित्तीय वर्ष 2019-20, 2020-21 एवं 2021-22 का टर्न ओवर सम्मिलित कर रू0-40 लाख होना चाहिए, जो कि सी0ए0 द्वारा प्रमाणित संलग्न करना अनिवार्य है।
- इच्छुक फर्म/निविदादाता/संस्था/ठेकेदार द्वारा वित्तीय वर्ष 2018-19, 2019-20 एवं 2020-21 का आयकर रिटर्न संलग्न करना अनिवार्य है।
- चयनित निविदादाता को स्वीकृति के एक सप्ताह के अन्दर निविदा की धनराशि पर नगर निगम देहरादून द्वारा निर्धारित स्टॉम्प पेपर जमा कर अनुबन्ध पूर्ण करना होगा।
- निविदादाता द्वारा उपरोक्त किसी भी शर्त का उल्लंघन करने पर निविदा निरस्त करने एवं उसकी जमानत धनराशि को जब्त करने का पूर्ण अधिकार निविदा समिति को होगा।

5. निविदा प्रक्रिया एवं निर्देशन :

प्रक्रिया-

- सर्वप्रथम तकनीकी निविदा को खोला जायेगा तथा तकनीकी निविदा में उपयुक्त पाये जाने पर ही वित्तीय प्रस्ताव को खोला जायेगा।
- निविदा केवल सीलबन्ध निविदा के अनुसार ही प्रस्तुत की जानी है। सभी प्रपत्रों पर अधिकृत हस्ताक्षरकर्ता के हस्ताक्षर किये जाने आवश्यक है। विशिष्टियों अथवा विशिष्ट तथ्यों को स्पष्ट किये जाने हेतु विविधवत् प्रमाणित अतिरिक्त सीट संलग्न की जा सकती है।
- निविदादाताओं को तकनीकी प्रस्ताव के साथ बैंक लिस्ट के अनुसार दस्तावेज जमा किया जाना अनिवार्य है। बिना पूर्ण अभिलेखों के निविदा को निरस्त कर दिया जायेगा।



निर्देशन:-

- किसी भी प्रकार का विवाद होने की स्थिति में न्याय क्षेत्र देहरादून होगा।
- निविदादाता द्वारा भुगतान, जुर्माना तथा नियम व शर्तों आदि में किसी भी प्रकार का कोई भी बदलाव स्वीकार नहीं होगा।

6. स्कोप ऑफ वर्क एवं शर्तें :

- नगर निगम द्वारा यदि पार्किंग हेतु ANPR (Automatic Number Plate Recognition) based computer system उपलब्ध कराया जाता है तो सफल निविदादाता को उसे अनिवार्यता से लागू करना होगा एवं पार्किंग शुल्क इलेक्ट्रॉनिक मशीन से ही वसूल करना होगा। जिसके अन्तर्गत पर पार्क किये वाहनों की संख्या का संकलित विवरण नगर निगम देहरादून को उपलब्ध कराना होगा।
- पार्किंग स्थल पर रजिस्टर गेन्टेन करना होगा तथा मासिक रिपोर्ट नगर निगम को उपलब्ध कराना होगा।
- पार्किंग स्थल पर सी0सी0टी0वी0 कैमरे, साफ-सफाई, पर्याप्त प्रकाश की व्यवस्था निविदादाता द्वारा अपने व्यय पर स्वयं करनी होगी, यदि पार्किंग क्षेत्र में गन्दगी पायी जाती है और नगर निगम द्वारा सफाई आदि की व्यवस्था करनी पड़ती है तो उसमें आने वाले व्यय को निविदादाता को वहन करना होगा।
- पार्किंग में पार्क गाड़ियों की सुरक्षा की जिम्मेदारी सफल निविदादाता की होगी।
- संदिग्ध वाहन/वाहन चालकों की सूचना तत्काल पुलिस को दी जानी अनिवार्य होगी जिसका उत्तरदायित्व पार्किंग संचालक का होगा।
- सफल निविदादाता राजकीय वाहनों तथा नगर निगम के किसी भी अधिकारी, कर्मचारी तथा MAO सभासदों से पार्किंग शुल्क वसूल नहीं करेगा।
- पार्किंग स्थल से वाहन चोरी की दशा में वाहन मालिक कन्ज्यूमर फोरम में वाद दायर कर सकता है तथा कन्ज्यूमर फोरम द्वारा लिया गया निर्णय ही निविदादाता को मान्य होगा।
- पार्किंग स्थल पर नेशनल ग्रीन ट्रिब्यूनल (एन0जी0टी0) व अन्य MAO न्यायालयों के आदेश का पूर्ण रूप से पालन करना अनिवार्य होगा।
- यातायात एवं जनसुविधा हेतु यदि नगर निगम अथवा जिला प्रशासन द्वारा अतिक्रमण हटाये जाने पर निविदादाता को कोई क्षति होती है तो नगर निगम द्वारा कोई क्षतिपूर्ति देय नहीं होगी।
- सफल निविदादाता द्वारा पार्किंग में लगाये गये कर्मचारियों को निगम द्वारा निर्धारित ड्रेस कोड में भेजना अनिवार्य होगा। ड्रेस कोड में खड़े होंगे तथा पार्किंग संचालक के नाम विवरण सहित उपलब्ध करायेगा व बदलाव होने पर सूचित करना होगा।
- निविदादाता द्वारा बीच में पार्किंग का कार्य छोड़ने अथवा निविदा भंग किये जाने की दशा में उनके द्वारा जमा समस्त धनराशि जब्त कर ली जायेगी तथा निविदा अन्य किसी भी एजेन्सी को दे दिया जायेगा तथा विभाग को जो भी छति होगी उसकी क्षतिपूर्ति टेकेदार से भू-राजस्व के वकाया के रूप में वसूल कर ली जायेगी।

7. निविदा शुल्क :

- सीलबन्द-निविदा फार्म शुल्क रू0 1000+जी0एस0टी0 18 प्रतिशत

 5

365

8. धरोहर राशि :

- निविदा हेतु धरोहर राशि के रूप में ₹ 2,500,00 (दो लाख पचास हजार मात्र) की धनराशि का एफ0डी0 आर0/सी0डी0आर0 जो नगर निगम, देहरादून के नाम बंधक हो, को तकनीकी विड में संलग्न करना अनिवार्य होगा।
- धरोहर राशि/निविदा शुल्क सम्बन्धी रसीद/एफ0डी0 आर0/सी0डी0आर0 की छायाप्रति तनकनीकी निविदा सम्बन्धी दस्तावेजों के साथ सील बन्द लिफाफे में डालकर तनकनीकी निविदा अंकित करते हुए तथा वित्तीय निविदा सम्बन्धी प्रपत्र अलग लिफाफे में रखते हुए वित्तीय निविदा अंकित करते हुए दोनों लिफाफे एक बड़े लिफाफे के अन्दर रखकर सीलबन्द कर निर्धारित तिथि व समय तक उपलब्ध करायेंगे।

9. कार्यपूर्ति प्रतिभूति

- अनुबन्ध के सम्यक रूप से निष्पादन को सुनिश्चित करने के लिए सफल निविदादाता फर्म जिसके पक्ष में अनुबन्ध दिया जायेगा, से कार्यपूर्ति प्रतिभूति ली जायेगी। अनुबन्ध में निहित धनराशि के मूल्य को दृष्टिगत रखते हुए कार्यपूर्ति अनुबन्ध मूल्य के 5 प्रतिशत होगी, कार्यपूर्ति प्रतिभूति वाणिज्य बैंक से निर्गत आदाता के नाम डिमांड ड्राफ्ट, सावधि जमा रसीद या बैंक गारन्टी के मूल्य में निविदा प्राधिकारी को प्रस्तुत करेगा।
- कार्यपूर्ति धरोहर निविदादाताओं के सविदा से सम्बन्धित सभी दायित्व सम्मिलित है। कार्य अवधि पूर्ण होने के दिवस से 60 दिवस तक वैध होना आवश्यक है।
- सफल निविदादाता द्वारा कार्यपूर्ति धरोहर प्रस्तुत करने के बाद उसकी निविदा धरोहर वापस कर दी जायेगी। शेष निविदादाताओं की धरोहर धनराशि निविदा की अन्तिम तिथि 30 दिन के अन्दर अवमुक्त कर दी जायेगी।

10. निविदा विधि :

- इच्छुक निविदादाताओं से द्विस्तरीय सीलबन्द निविदा आमंत्रित है—
 - (a) — तकनीकी प्रस्ताव – निविदा से सम्बन्धित दस्तावेज/शपथ पत्र/धरोहर राशि/टेंडर फीस एवं कार्य से सम्बन्धित विवरण उपलब्ध कराये जायेंगे।
 - (b) — वित्तीय प्रस्ताव – वित्तीय प्रस्ताव प्रस्तुत किया जायेगा जो कि निविदा पत्र के साथ संलग्न पर वी0ओ0क्यू0 के अनुसार होगा।

तकनीकी निविदा सम्बन्धी विवरण—

- सीलबन्द निविदा निर्धारित तिथि व समय तक उपलब्ध करायेंगे।
- निविदा के साथ निविदा शुल्क की धनराशि ₹0-1000 + 18 जी0एस0टी0 सहित का भुगतान दिये गये विवरण के अनुसार किया जाना है।
- भुगतान पर्ची/रसीद को तकनीकी दस्तावेजों के साथ संलग्न करना अनिवार्य होगा।
- निविदादाता को निविदा में प्रतिभाग करते समय रथाई निवास प्रमाण पत्र, पैनकार्ड कार्ड, जी0एस0टी0 नम्बर की छायाप्रति, एफ0डी0आर0/सी0डी0आर0 की छायाप्रति तथा 2 स्वयं सत्यापित फोटो एवं एक वर्ष का पार्किंग कार्य का अनुभव तकनीकी निविदा के साथ सील बन्द लिफाफे में उपलब्ध करना अनिवार्य है।

 6

164

- निविदा के धरोहर के रूप में ₹0-2,500,00/-की धनराशि की सी0डी0आर0/एफ0डी0आर0 की छायाप्रति तकनीकी बिड में संलग्न करनी अनिवार्य होगी जो कि नगर निगम देहरादून के नाम प्लेज होगी।
- तकनीकी निविदा में सफल व्यक्तियों/फर्मों को वित्तीय निविदा खोलने से पूर्व निर्धारित धनराशि की एफ0डी0आर0/सी0डी0आर0 को मूल में नगर निगम में जमा कराना अनिवार्य होगा।

वित्तीय प्रस्ताव :-

- सील बन्द निविदा प्रक्रिया में उक्त कार्य हेतु नी0ओ0क्यू0 के अनुसार दरें प्रस्तुत की जायेंगी। (संलग्न-1 बी0ओ0क्यू0)
- उच्चतम दरें प्रतिशत के आधार निविदादाता फर्म का चयन किया जायेगा।
- वित्तीय निविदा हेतु तकनीकी निविदा में सफल निविदादाताओं का वित्तीय निविदा खोली जायेगी।

वित्तीय निविदा सम्बन्धी विवरण:-

- नगर निगम द्वारा पार्किंग हेतु न्यूनतम आरक्षित धनराशि ₹0-25,000,00/- (शब्दों में ₹0-पच्चीस लाख मात्र) निर्धारित है। ₹0-25,000,00/- से अधिक वित्तीय निविदा अंकित करने निविदादाता की निविदा स्वीकार की जायेगी।
- निविदादाता की निविदा स्वीकृत होने पर वित्तीय वर्ष हेतु निर्धारित पार्किंग शुल्क की 25 प्रतिशत 03 दिन के अन्दर तथा 25 प्रतिशत अग्रिम तीन माह जनवरी-2023 तथा अवशेष 50 प्रतिशत माह मार्च 2023 में निगम कोष में जमा करानी अनिवार्य होगी।
- निविदादाता को पार्किंग हेतु स्वीकृत निविदा धनराशि पर 18 प्रतिशत जी0एस0टी0 का भुगतान अतिरिक्त करना होगा।
- नगर निगम द्वारा आरक्षित निविदा धनराशि के सापेक्ष कम निविदा धनराशि अंकित करने वाली फर्म/निविदादाता की जमानत के रूप में दी गयी एफ0डी0आर0/सी0डी0आर0 जब्त कर ली जायेगी।
- निविदादाता को पार्किंग का कार्य दिनांक 30.10.2024 तक सुचारु रूप से पूर्ण करने के उपरान्त जमानत की धनराशि वापस की जायेगी।
- निविदादाता को स्वीकृत निविदा धनराशि की 2 प्रतिशत धनराशि के स्टॉम्प पेपर पर अनुबन्ध गठित करना अनिवार्य होगा तथा 2 प्रतिशत टी0डी0एस0 पृथक से देय होगा।

11. पेनल्टी :

- निर्धारित तिथि तक पार्किंग की धनराशि जमा न करने की दशा में 18 प्रतिशत का ब्याज राशि पृथक से देय होगा।
- निविदादाता द्वारा पार्किंग स्थल पर किसी प्रकार का स्थाई/अस्थायी निर्माण व अतिक्रमण नहीं करेगा तथा न ही किसी अन्य को सबलेट करेगा। ऐसा करने पर प्रतिवार रूपये - 20,000 (बीस हजार) की पेनल्टी लगायी जायेगी।
- उपरोक्त में से किसी भी शर्त के उल्लंघन पर स्वीकृति बिना किसी नोटिस के निरस्त कर दी जायेगी एवं धरोहर राशि जब्त करते हुए भविष्य के लिये ब्लैक लिस्ट कर दिया जायेगा।



163

- बिना पर्ची के पार्किंग शुल्क लेने पर रुपये - 1000 (एक हजार) प्रति वाहन पेनल्टी लगायी जायेगी।
12. विवाद की स्थिति :
- फर्म तथा नगर निगम के मध्य कोई विवाद होने पर उसका निपटारा नगर निगम स्तर पर किया जायेगा।
 - किसी भी प्रकार के विवाद होने की स्थिति में न्याय क्षेत्र देहरादून होगा।
13. निविदा स्वीकार/ स्वीकृति :
- किसी भी निविदा को स्वीकृत करने अथवा बिना कारण बताये अस्वीकृत करने का अधिकार नगर आयुक्त नगर निगम, देहरादून के पास सुरक्षित है।
14. क्षतिपूर्ति :
- किसी भी कारणवश वाहन चोरी/क्षति होने पर पूर्ण जिम्मेदारी/ जवाबदेही सफल निविदादाता फर्म/व्यक्ति की होगी।
 - निविदा प्राधिकारी कार्यालय से किसी भी वाहन/व्यक्ति की क्षतिपूर्ति का दावा नहीं किया जायेगा।
15. कार्य आदेश :
- यदि सफल निविदादाता फर्म द्वारा अनुबंध/कार्य आदेश के बाद निर्धारित समय में कार्य प्रारम्भ नहीं करता अथवा संतोषजनक रूप से पार्किंग संचालित नहीं कर पाता है अथवा शर्तों का उल्लंघन करता है तो निविदादाता की धरोहर राशि जब्त करते हुए उसका अनुबंध एवं निविदा को निरस्त किया जायेगा अथवा फर्म को ब्लैक लिस्ट भी किया जा सकता है।
16. कार्य अवधि :
- उक्त कार्य की अवधि 02 वर्ष होगी।
17. निविदा वैधता :
- निविदा की वैधता 45 दिन की होगी।
18. विलम्ब से प्राप्त निविदा :
- देर से प्राप्त (निर्धारित तिथि एवं समय के बाद) निविदाओं पर विचार नहीं किया जायेगा।
19. सील बन्द निविदा का प्रकाशन :
- सीलबन्द निविदा सम्बन्धी सूचना नगर निगम की वेबसाइट www.nagamgamdehradun.com पर भी उपलब्ध होगी।
 - सीलबन्द निविदा प्रक्रिया में विस्तार एवं किसी भी प्रकार के परिवर्तन होने की दशा में नगर निगम की वेबसाइट पर शुद्धि पत्र प्रकाशित किया जायेगा।
20. चैक लिस्ट :
- सील बन्द निविदा प्रक्रिया में प्रतिभाग करने हेतु चैक लिस्ट के अनुसार आवश्यक दस्तावेज संलग्न करना होगा। इसके अतिरिक्त निविदा में यदि कोई अन्य दस्तावेज प्रस्तुत करने हेतु निर्देशन किया गया है तो उसका अनुपालन भी आवश्यक है। संलग्नक -2

Deivraj

162

संलग्नक -1

नगर निगम द्वारा तीन स्थलों (नगर निगम कार्यालय परिसर ग्राउन्ड, गांधी रोड पण्डित दीन दयाल उपाध्याय पार्क के साथ पुराना कबाड़ी बाजार पार्क की दीवार के साथ) पर पार्किंग कार्य हेतु संलग्न ले-आऊट के अनुसार सीलबन्द निविदा आमंत्रित।

(वित्तीय बिड-BOQ प्रपत्र)

कार्य - नगर निगम द्वारा तीन स्थलों पार्किंग कार्य संचालित करने हेतु निविदा।

क्र.सं.	कार्य विवरण	उच्चतम् दर (18 प्रतिशत जीएसटी एवं 2 प्रतिशत टीसीएस अतिरिक्त)
1	पार्किंग कार्य संचालित करने हेतु सीलबन्द-निविदा की न्यूनतम् आरक्षित धनराशि रूपये - 25,000,00/- से अधिक वित्तीय निविदा अंकित करे।	

Handwritten signature

9 *Handwritten signature*

561

संलग्नक - 2

सीलबन्द निविदा प्रेषित किये जाने से पूर्व अगिलेख जांच सूची (चैक लिस्ट) :

क्रम सं०	अगिलेख का विवरण	संलग्न किया (हाँ/नहीं)	विवरण/अभियुक्ति
1.	स्थई निवास प्रमाण पत्र तथा 2 स्वयं सत्यापित फोटो		
2.	निविदा क्रय करने सम्बन्धी रसीद का विवरण		
3.	निविदा हेतु धरोहर राशि के रूप में ₹ 25,00,00 (दो लाख पचास हजार मात्र) की धनराशि का एफ०डी० आर०/सी०डी०आर०/डी०डी० जो नगर निगम, देहरादून के नाम बंधक हो, को तकनीकी विड में संलग्न करना अनिवार्य होगा।		
4.	वित्तीय वर्ष 2019-20, 2020-21 एवं 2021-22 का टर्न ओवर ₹ 40 लाख होना चाहिए, जो कि सी०ए० द्वारा प्रमाणित संलग्न करना अनिवार्य है।		
5.	जी०एस०टी० पंजीकरण प्रमाण पत्र		
6.	पैन कार्ड की छाया प्रति		
7.	गत 03 वित्तीय वर्ष (2019-20, 2020-21 एवं 2021-22) का आयकर रिटर्न प्रमाण पत्र		
8.	100 ₹ के नॉन ज्यूडीशियल स्टॉम्प पेपर पर नोटरी द्वारा निर्गत शपथ-पत्र कि निविदादाता का नाम काली सूची में सम्मिलित नहीं है।		
9.	1 वर्ष का पार्किंग संचालित करने का कार्य अनुभव।		
10.	शर्तों एवं प्रतिबन्धों की स्वीकारोक्ति सम्बन्धी प्रपत्र (अनुलग्नक -1)		

Signature

10 *Signature*

160

अनुलग्नक -1

शर्तों एवं प्रतिबन्धों की स्वीकारोक्ति

मैं पुत्र/पुत्री/पत्नी फर्म का नाम.....
..... निवासी/पता..... शपथ करता हूँ कि नगर निगम देहरादून द्वारा
पार्किंग सम्बन्धी सीलबन्द निविदा संख्या - दिनांक की समस्त शर्तें मुझे मान्य हैं तथा यदि
मेरी निविदा स्वीकृत होती है तो निविदा अविधि में समस्त नियमों का पालन करूगी/करूगा तथा यदि मेरे द्वारा किसी भी
शर्त का उल्लंघन किया जाता है। तो मेरी फर्म को काली सुची में सम्मिलित किये जाने तथा धरोहर राशि जब्त किये जाने
तथा मेरे विरुद्ध अनुशासनात्मक कार्रवाही किये जाने हेतु नगर निगम देहरादून स्वतंत्र है।

(निविदादाता का हस्ताक्षर)

नाम -

पता -

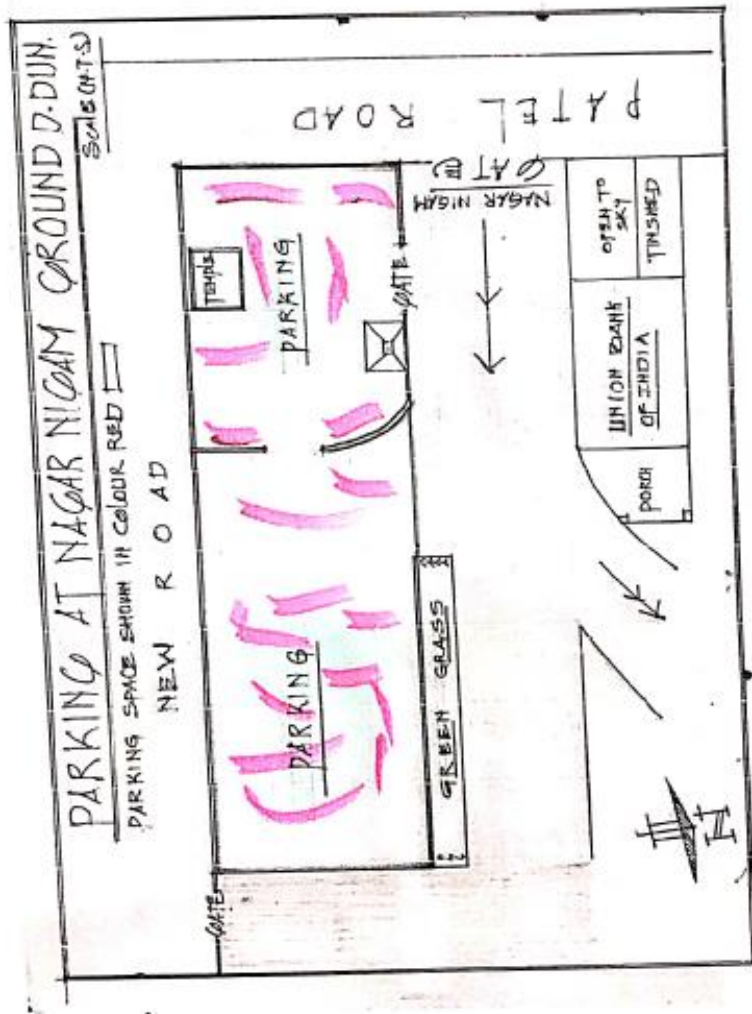
Handwritten signature

Handwritten signature
11

159

अनुलग्नक -2

ले-आउट प्लान एवं गूगल लोकेशन मैप



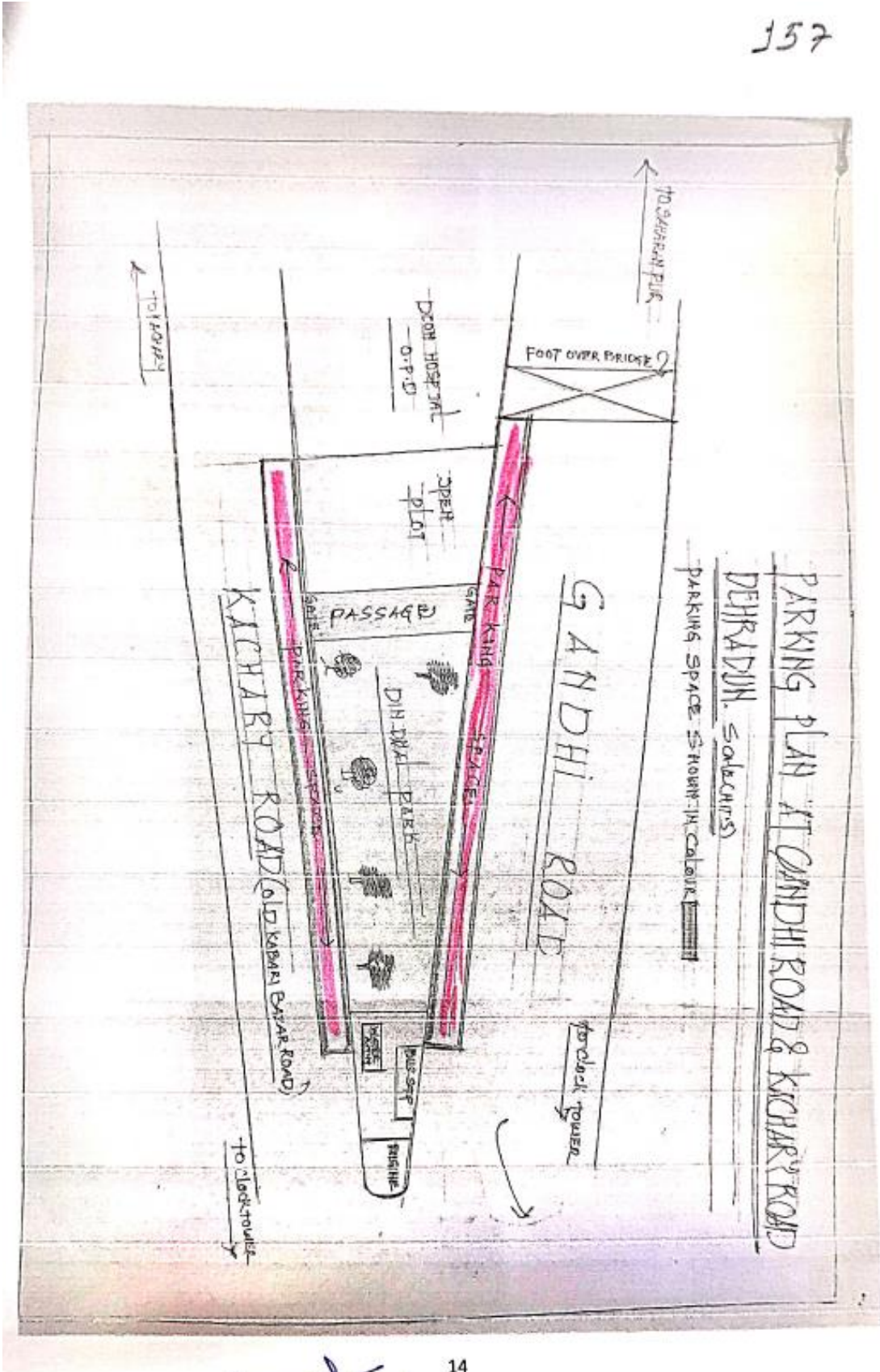
Handwritten signature

Handwritten signature 12




Aiswarya 13

157



Signature 14



• **Street Pole under Ngar Nigam Dehradun**

S.No.	Number of poles under Nagar Nigam	Total Number of Empty Poles/Replacing Old Lights (sodium CFL lights from MDDA)	Lights installed by EESL under Nagar nigam	Number of lights to be installed by EESL under Nagar nigam
1	106210	4440	99590	6588

2. **Data Received from Nagar Nigam Rishikesh**

a. **Parking under Nagar Nigam Rishikesh**

3/3 (109)

क्र. सं.	वाहन पार्किंग का प्रकार	वसूली दर जी०एस०टी० सहित
1	अ- उत्तराखण्ड परिवहन निगम(मैदानी/पर्वतीय) बस प्रतिदिन/प्रतिवस प्रतिफेरा।	75.00
	ब- उत्तराखण्ड परिवहन निगम(मैदानी/पर्वतीय) बस प्रतिघण्टा।	75.00
	स- उत्तराखण्ड परिवहन निगम(मैदानी/पर्वतीय) बस एक घण्टे के बाद 24 घण्टे तक।	75.00
2	अ- बाहरी राज्यों में आने वाली परिवहन निगम की बस का प्रतिदिन/प्रतिवस/प्रतिफेरा	150.00
	ब- बाहरी राज्यों में आने वाली परिवहन निगम की बस प्रतिघण्टा।	300.00
	स- बाहरी राज्यों में आने वाली परिवहन निगम की बस एक घण्टे के बाद 24 घण्टे तक।	500.00
3	अ- नियमित रूप से यात्रा पर जाने वाली प्रत्येक प्राईवेट बस प्रतिदिन/प्रतिवस/प्रतिफेरा	300.00
	ब- नियमित रूप से यात्रा पर जाने वाली प्रत्येक प्राईवेट बस प्रतिघण्टा।	300.00
	स- नियमित रूप से यात्रा पर जाने वाली प्रत्येक प्राईवेट बस एक घण्टे के बाद 24 घण्टे तक।	300.00
4	प्राईवेट छोटे चार पहिया वाहन (कार) का प्रतिदिन	50.00
5	दुपहिया वाहन का प्रतिदिन	20.00

- वर्तमान पार्किंग में बोलीदाता/ठेकेदार यदि निलामी में माग लेना चाहते हैं तो उनके द्वारा निविदा के साथ नगर आयुक्त द्वारा अहंयता का प्रमाण-पत्र संलग्न करना अनिवार्य है।
- बोलीदाता/ठेकेदार पार्किंग की धनराशि पर आयकर विभाग के द्वारा निर्धारित दर के अनुसार आयकर देना होगा।
- बोलीदाता/ठेकेदार को पार्किंग वसूली की निर्धारित छत दरों पर (जी०एस०टी० सहित) वसूलने का अधिकार होगा निविदा के साथ जी०एस०टी० रजिस्ट्रेशन की छायाप्रति संलग्न करना अनिवार्य है।
- पार्किंग की निविदा हेतु उत्तराखण्ड राज्य के किसी भी नगर निगम में कार्य (सर्विस) करने का 40 लाख प्रतिवर्ष का अनुभव होना अति आवश्यक होगा।
- बोलीदाता/ठेकेदार द्वारा जी०एस०टी० धनराशि का भुगतान नियमानुसार करना अदा करना अनिवार्य होगा।
- बोलीदाता/ठेकेदार द्वारा उपरोक्त शर्तों का मूली-मौति अध्ययन कर ले तथा किसी भी प्रकार की हानि होने पर निकाय का कोई उत्तरदायित्व नहीं होगा।
- पार्किंग के अन्दर सफाई व्यवस्था स्वयं करनी होगी, इस हेतु निगम स्तर से कोई सफाई कर्मी नहीं दिये जायेंगे।
- पार्किंग वसूली हेतु बोली (आवेदन) करने वाले इच्छुक/फर्म व्यक्ति/ उत्तराखण्ड का निवासी हो तथा सार्व के लिए आवेदन के साथ वोटर कार्ड/राशन कार्ड की छायाप्रति लगाना अनिवार्य है।
- निगम को जब भी पार्किंग की आवश्यकता होगी निगम ठेकेदार को एक माह नोटिफर देकर खाली करवा सकता है, ठेकेदार को इसमें कोई भी आपत्ति नहीं होगी, उक्त अवधि का ठेकेदार को छूट दी जायेगी।
- उपरोक्त शर्तों का यदि बोलीदाता/ठेकेदार द्वारा पालन नहीं किया जाता है तो जमानत धनराशि जब्त करते हुये ठेका निरस्त किया जायेगा, इसमें नौलामी दाता कोई आपत्ति नहीं होगी।
- उपरोक्त पार्किंग से सम्बंधित किसी भी वाद-विवाद उत्पन्न होने पर निगम बोर्ड का निर्णय अन्तिम होगा किसी प्रकार न्यायिक मामलों में न्याय क्षेत्र देहरादून जनपद होगा।
- जिस पर निगम का कोई बकाया है नौलामी में माग नहीं ले सकता है।

कर अधीक्षक
नगर निगम ऋषिकेश।

सहायक-नगर आयुक्त
नगर निगम ऋषिकेश।

अधिसासी अभियन्ता
नगर निगम ऋषिकेश।

नगर आयुक्त
नगर निगम ऋषिकेश।

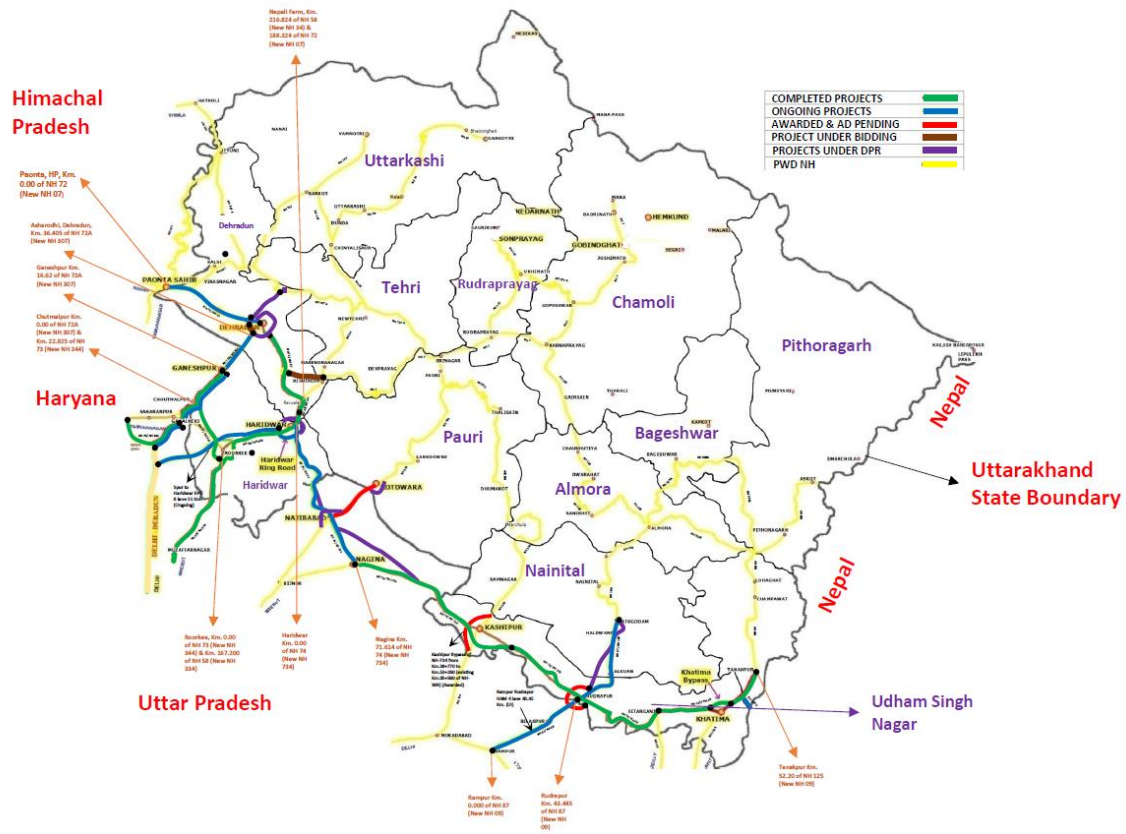
Digitally signed by GIRISH CHANDRA GUNWANT
Date: 2022.04.21 10:51 IST
Location: Uttarakhand-UT

b. **Parking under Nagar Palika - Muni ki Reti**

NAGAR PALIKA PARISHD MUNI KI RETI (PARKING AREAS)			
S.N O.	Parking Name	Vehicle Capacity	Rate
1	Shivanand Parking	80-85	1:- Heavy vehicles (motor, lorry, bus, truck, tractor) Rs.200+18%GST
2	Kumbh Mela Parking	150	2:- Light vehicles (matador, mini bus, mini truck, taxi, car, jeep) Rs.100+18%GST
3	Kutty Mata Parking	240-260	3:- Vikram, three wheeler Rs.40+18%GST
4	Kharasrot Parking	30-40	4:- scooter, motorcycle Rs.+40%GST
			5:- Cycles Rs.10+18%GST

c. Data Received from National Highway Authority of India (NHA)

NHAI RO Uttarakhand State Map



Status of NHAI Projects as on 30.11.2023

1. Status of length:

Total Length in the State	3608 Km
Designed Length with NHAI	894.422 Km (UK-528.718, UP-360.279, HP-5 & Haryana-0.43)
Awarded (Designed Length)	876.302 Km (UK-510.598, UP-360.279, HP-5 & Haryana-0.43)
Completed up to 30 November, 2023	609.601 Km (UP-257.135, UK-352.04, Haryana-0.43)

2. Projects Completed:

Sl. No	Name of Project	Length (km)	Length Completed (km)	Awarded Cost (in Cr)	Date of Completion
1.	Sitarganj-Tanakpur Section of NH-125 under NHDP Phase IV on EPC mode.	43.88 (UK)	43.88	251	Completion Certificate issued for 43.88 km length on 20.11.2018.
2.	Construction of Elevated structure between km 200.900 to km. 201.700 including major bridge on Mayapuri Escape Channel at Km 201.450 in Haridwar on Muzaffarnagar-Haridwar section of NH-58 in the State of Uttarakhand.	1.05 (UK)	1.05	45	Provisional Completion Certificate issued for 1.05 Km. length on 14.04.2021 & Completion Certificate issued on 08.09.2021 w.e.f. 12.05.2021
3.	4-Laning of Gagalheri-Saharanpur-Yamunanagar (UP/Haryana border) section of NH-73 Uttar Pradesh & Haryana under NHDP Phase IV on Hybrid mode. (PKG-II)	51.455 UP = 51.03 HR = 0.425	51.455	1184	Provisional Completion Certificate issued for 51.45 Km. length on 31.10.2020 & Completion Certificate issued by IE on 10.02.2022.
4	4-Laning of Roorkee-Chutmalpur-Gagalheri, NH-73 & Chutmalpur-Ganeshpur, NH-72 A in the State of Uttarakhand & Uttar Pradesh under NHDP Phase IV on hybrid mode (PKG-I)	53.3 UK = 28.235 UP = 25.065	53.3	942	Provisional Completion Certificate-1 issued for 42.02 Km Length on 05.08.2020. Further, Provisional Completion Certificate-2 issued for 11.28 Km Length on 14.03.2022. Completion Certificate issued on 07.10.2022.
5	Pkg I- From Km. 130.360 to Km 167.200 (Muzaffarnagar to start of Roorkee bypass).	38.84 UP=22.75 UK= 16.09	38.84	95.6	Completion Certificate w.e.f16.06.2021
6	Pkg II- From Km. 167.200 to Km. 180.300 (Roorkee bypass)	13.10 (UK)	13.10	181.15	Completion Certificate w.e.f16.06.2021
7	Pkg III- From Km. 180.300 to Km. 208.600 (end of Roorkee bypass to Vill-Bhupatwala, Haridwar)	28.30 (UK)	28.30	279.36	Completion Certificate w.e.f16.06.2021
8	Balance work for From Laltappar To Mohakampur (Design Ch 181.100 to KM 158.900) of NH-72. (Pkg-II)	22.20 (UK)	22.20	244.01	Completion Certificate w.e.f 31.01.2022.
9	Balance work for Haridwar to Laltappar, NH 58 (Design Ch.Km 209.100 to KM 216.824) and NH-72 (Design	14.948 (UK)	14.948	349	Completion Certificate w.e.f 30.06.2022

Ch. Km 188.324 to KM 181.1.00) (Pkg-I)			
Total	267.073	3571.12	

3. Projects completed (Provisionally/ Substantially for full length):

Sl. No.	Name of Project	Length (km)	Awarded Cost (in Cr)	Date of Provisional/Substantial Completion
1	4-Laning of Nagina-Kashipur section of NH-74 in the state of UP & Uttarakhand under NHDP Phase IV on EPC mode.	98.793 UK = 35.617 UP = 63.176	1155.7	Provisional Completion Certificate issued for 98.793 km length on 28.12.2021. Physical Progress upto 30.11.2023- 99.00 % (Full length completed)
2	4-Laning of Kashipur-Sitarganj Section of NH-74 under NHDP Phase IV as BOT (Toll) on DBFOT pattern.	77.20 UP = 4.934 UK = 72.266	605.84	Provisional Completion Certificate issued for 63.505 km length on 18.08.2017 & for 13.285 km length on 30.12.2022. Physical Progress upto 30.11.2023- 100 % (Full length completed)
3	2L PS of Khatima bypass from km 24+720 to km. 32+975 on EPC mode.	8.255 (UK)	36.78	Substantially Completed on 31.12.2022. Physical Progress upto 30.11.2023- 99.20 % (Full length completed)
Total		184.248	1798.32	

4. List of projects (Under implementation/Provisionally completed)

Sl. No.	Name of Project	Design Length (km)	Awarded Cost (in Cr)	Concessionaire (Concession Period/ Maintenance Period/ Construction Period)	Appointed Date	Schedule - Extended / likely date of completion	Physical progress (in %)
1	4-Laning of Rampur-Rudrapur section of NH-87 (Pkg-I) under NHDP Phase III on Hybrid Annuity Mode.	43.45 (UP)	738	M/s SadbhavRudrapur Highway Pvt. Ltd. (17 years / 2 Years)	31.03.2017	31.10.2021/ 31.01.2024 (Provisional Completion Certificate issued for 31.4 Km Length	79.62% (Four laning of Length completed 37.38 km (PQC) (Balance work awarded to M/s

						on 08.01.2021 w.e.f 31.10.2019)	KCC Buildtech Pvt. Ltd. LoA issued on 27.12.2022 & Agreement signed on 27.01.2023, AD declared w.e.f 17.02.2023. (Awarded cost-Rs. 199.31 Cr., Time Period-01 Years). Expected completion by Feb., 2024.)
	Balance work for 4-Laning of Rampur-Rudrapur section of NH-87 (Pkg-I) under NHDP Phase III on EPC Mode.		199.31	M/s KCC Buildtech Pvt. Ltd. (1 Years/ 10 Years)	17.02.2023	17.02.2024/ 31.05.2024	19.69% (Four laning of Length completed 2.53 km (PQC)
2	4-Laning of Rudrapur-Kathgodam section of NH-87 (Pkg-II) under NHDP Phase III on Hybrid Annuity Mode.	49.78 (UK)	657	M/s Gawar Nainital Highway Pvt. Ltd. (17 years / 2 Years)	28.10.2017	28.10.2019/ 13.04.2024 (Provisional Completion Certificate issued for 18.085 Km Length on 08.12.2021 w.e.f 27.10.2019)	62.2% (Four laning of Length completed 39.57 km)

3	4-Laning of Haridwar-Nagina section of NH-74 in the state of UP & Uttarakhand under NHDP Phase IV on EPC mode.	66.916 UP= 41.614 UK= 25.302	827.05	M/s Pawan Kumar & M/s Ramkumar (4 Years / 2.5 Years)	24.01.20 18	22.07.20 20/ 31.05.20 24	70.48 % (Four laning of Length completed 53.21 km (PQC))
4	6L access-controlled highway from (Ganeshpur) to(near Mohand) of Ganeshpur - Dehradun section from Km.0 to Km.8.3 of NH-72A (Package-1) on EPC mode.	8.130 (UP)	626.47	M/s Vasishta Constructions Pvt. Ltd. (10 Years/ 2 Years)	07.10.20 21	07.10.20 23/ 31.03.20 24	72.26% (6 laning of Length completed 4.56 km (DBM))
5	6L of access-controlled highway from Mohand to Daat kali Tunnel of Ganeshpur - Dehradun section from Km.8.30 to Km.16.380 of NH-72A (Package-2) on EPC mode.	8.250 (UP)	766.90	M/s Ram Kumar Contractor-Bharat construction India Pvt. Ltd. (5 Years/ 2 Years)	07.10.20 21	07.10.20 23/ 31.03.20 24	73.98% (6 laning of Length completed 4.21 km (DBM))
6	6L access-controlled highway of Daat kali Tunnel - Dehradun of Ganeshpur - Dehradun section from km.16.380 to km.19.785 of NH-72A (Package-3) on EPC mode.	3.405 (UK)	99	M/s KRC Infraprojects Pvt. Ltd. (10 Years/ 2 Years)	01.04.20 22	31.03.20 24	55.89% (6 laning of Length completed 1.68 km (DBM))
7	Construction/ Extension of Dudhadhari Elevated Flyover including approaches onMuzaffarnagar-Haridwar section on EPC mode.	2.65 (UK)	111.99	M/s SEC BUILTECH Private Limited (01 Year/ 10 Years)	06.05.20 22	06.11.20 23/ 15.01.20 24	94.05 % (4 laning of Length completed 2.43 km (DBM))
8	EUP mitigation measures in Haridwar- Nagina section (on EPC mode)	4.71 (UK)	120.19	M/s Ashok Kumar (1.5 Year)	31.08.20 22	26.02.20 24	23.49 % (4 laning of Length completed 0.01 km (PQC))

9	Construction of Haridwar Bypass (Pkg-1) (on HAM mode)	15.1 (UK)	861	M/s IrconHaridwar Bypass Limited (02 Year)	31.10.2022	31.10.2024	22.8 % (4 laning of Length completed 0.90 km (DBM))
10	Access control provisions of section from Saharanpur bypass to Ganeshpur section of NH-72A PKG - 2 (BM) (On EPC Mode)	27.93 (UK-5, UP-22.93)	412.95	M/s OJSC Euro with J.V. Pawan Kumar (10Years/02 Years)	04.11.2022	03.11.2024	21.51 % (6 laning of Length completed 9.18 km (PQC))
11	Spur to Haridwar from Saharanpur Bypass of Delhi-Dehradun Expressway (BM) (on HAM mode)	51 (UP - 19, UK - 32)	1475	M/s KCPL Spur Haridwar Highway Private Limited (15 Years/ 02 Year)	20.02.2023	19.02.2025	23.1% (6 laning of Length completed 0.80 km (DBM))
12	Paonta Sahib (Himachal Border)- Dehradun (BallapurChowk) NH-72 (New NH-07) (Pkg-2) (on HAM mode)	26.10 (UK)	516.6	M/s MKC PoantaSaheb Dehradun Kedarnathji Highways Private Limited (15 Years / 2 Years)	18.02.2023	17.02.2025	13.63 % (4 laning of Length completed 1.10 km)
13	Inclusion of access road bridge connectivity between NH - 09 in Uttarakhand and four - lane Mahakali bridge at Kanchanpur , Nepal (BharatmalaPariyojana) on EPC mode.	4 (UK)	177.24	M/s Shree Riddhi Siddhi Buildwell Limited (5 Years/ 1.6 Years)	03.03.2023.	02.09.2024	19.68 % (Work in progress)
14	Paonta Sahib (Himachal Border) Dehradun (BallapurChowk) NH-72 (New NH-07) (Pkg-1) PoantaSaheb-Mednipur (on HAM mode)	18.70 (UK - 13.70, HP - 5.0)	390	M/s PoantaSaheb Highway Private Limited (15 Years/ 2 Years)	01.05.2023	01.05.2025	5.80 % (Work in progress)
15	6L full access control provisions in stretches from Saharanpur bypass to Ganeshpur	13.890 (UP)	50.00	M/s Krishna and Company Pvt. Ltd. (1 Years/ 10 Years)	03.07.2023	02.07.2024	11.23 % (6 laning of Length complet

	section of NH-344 (package-1) (BM) (On EPC Mode)						ed 0.62 km (DBM))
16	4L of Najibabad Bypass from Km. 105.423 to Km. 118.373 (excluding 2.45 Km. of NH-74 Bypass) of NH-119 on EPC mode.	10.5 (UP)	225.5	M/s Hillways Construction Company Pvt. Ltd. - VeljiRatnaSorathia Infra Pvt. Ltd. (JV) (5 Years/ 1.6 Years)	20.12.2022	19.06.2024	37.44% (Four laning of Length completed 0.1 km)
	Total	354.511 (UP-167.764, UK-181.747, HP-5.0)	8254.2				

5. AD Pending Projects (Awarded and Agreement Signed)

Sl. No	Name of Project	Length (km)	Total Project Cost (Rs. Cr)	Present Status
1	Proposed Bypass for Rudrapur Town	20.64 (UK-10.640, UP-10)	1051.73	Awarded (LOA Issued on 29.03.2023 to M/s Gawar Construction Ltd.& Agreement signed on 18.05.2023, AD Pending) Awarded Civil Cost-588.99 Cr. 3A-96.93% , 108.0848 Ha out of total 111.5098 Ha. 3D-93.49% , 104.2478 Ha out of total 111.5098 Ha. 3G-93.49% , 104.2478 Ha out of total 111.5098 Ha.
2	2-laning with Paved Shoulder of Najibabad-Kotdwar section of NH-119 from Km.122+200 to Km.137+760 (on EPC Mode)	15.56 (UP)	107.43	Awarded (LOA Issued on 23.03.2022 to M/s Ajay Prakash Associates & Agreement signed on 31.10.2022 AD Pending) Awarded Civil Cost-51.88 Cr. Project deemed to be terminated as per sole conciliator meeting dt. 12.10.2023 & cure period notice issued to Contractor vide this office letter no. 19375 dt. 27.10.2023. In this connection, EPC Contractor has submitted their reply vide letter no. 013 dated 08.11.2023. The comments on the same have been sought from PIU.
3	Kashipur Bypass section of NH-734 from Km.38+770 (at	14.490 (UK)	692.3	Awarded (LOA Issued on 29.03.2023 to Raj Corporation Ltd. & PRL Projects Infrastructure Limited (JV)

	UP/UK Border) to Km.53+260 (existing Km.05+560 of NH-309)			.& Agreement signed on 09.10.2023, AD Pending) Awarded Civil Cost-287.67 Cr. 3A-100% , 96.4052 Ha out of total 96.4052 Ha. 3D-100% , 96.4052 Ha out of total 96.4052 Ha. 3G-73.23% , 70.5943 Ha out of total 96.4052 Ha.
4	Upgradation Rishikesh Bhaniyawala Road	19.780 (UK)	739.4	Awarded (LOA Issued on 18.10.2023 to M/s Brij Gopal Construction Co Pvt. Ltd, AD Pending) Awarded Civil Cost- 549.00 Cr. 3A-96.2 % , 5.1733 Ha out of total 5.3698 Ha. 3D-96.2 % , 4.6648 Ha out of total 5.3698 Ha. 3G-96.2 % , 4.6648 Ha out of total 5.3698 Ha. 3H-73.58 %
Total		70.47 (UK - 44.91, UP- 25.56)	2590.86	

6. Projects Awarded/ Under Award Stage/ Bidding Stage

Sl. No	Name of Project	Length (km)	Total Capital Cost/ Project Cost (Rs. Cr)	Present Status
1.	Paonta Sahib-Dehradun (BallupurChowk) NH-72(New NH-07) with connectivity of this section from Delhi- Dehradun Expressway (Pkg- 3) on EPC mode.	12.170 (UK)	738.46	LAC-I & 2 done on 17.12.2020. PATSC meeting held on 09.06.2023, disbursement of land compensation is in progress. Bids open and technical evaluation is in progress at NHAI HQ. 3A-100%, 46.26 Ha out of total 50.7 Ha. 3D-95%, 29.87 Ha out of total 50.7 Ha. 3G-95%, 20.29 Ha out of total 50.7 Ha.
2.	Kotdwar Bypass	5.950 (UK)	710.75	LAC-I & 2 done on 20.05.2021. PATSC meeting held on 16.10.2023. Bid has been invited & Bid due date is 28.12.2023 3A-100%, 20.6782 Ha out of total 20.6782 Ha. 3D-80%, 16.6042Ha out of total 20.6782 Ha.
Total		18.12 (UK)	1449.21	

7. Projects to be awarded (under DPR stage)

Sr. No.	Name of Project Stretches	Length (Km.)	Estimated Cost (Cr.)	Status
1.	Proposed Connectivity to	37 (UK)	1500	LAC-1 Done on 15.11.2022 with condition that LAC-2 proposal

	Mussoorie from Dehradun			would be considered only after all the clearance viz Environment, Forest, Wildlife etc are obtained. DPR Study in progress by DPR Consultant M/s Yongma Engineering Co. Ltd. in association with M/s Cho & Kim Engineering Pvt. Ltd.
2.	Lalkuan, Haldwani & Kathgodam Bypass	38 (UK)	1782.59	LAC-1 Done on 28.11.2022, DPR Study in progress by DPR Consultant M/s Highway Engineering Consultant, Bhopal
3.	Proposed Bypass to Haridwar (Pkg-II)	10.26 (UK)	1240.86	LAC-1 Done on 15.11.2022 with condition that LAC-2 proposal would be considered only after all the clearance viz Environment, Forest, Wildlife etc are obtained. DPR Study in progress by DPR Consultant M/s Highway Engineering Consultant, Bhopal.
4.	Proposed ring road to Dehradun city	43 (UK)	7200	DPR Consultant M/s MSV International Inc. in Association with Sterling Indo Tech Consultants Pvt. Ltd. has been engaged by NHAI HQ on 21.06.2022. Proposal of LAC 1 sent to NHAI HQ and the same is under progress at NHAI HQ.
5.	NajibabadAfzalgarh Bypass	42.530 (UP)	1251.54	DPR is in progress by DPR Consultant M/s Highway Engineering Consultant, Bhopal. LAC-1 proposal submitted to HQ.
6.	Bhaguwala Bypass	8.97 (UP)	392.66	LAC-I Done on 03.05.2023 with condition NH(O) approval to be obtained before LAC II approval. DPR Study in progress by DPR Consultant M/s Highway Engineering Consultant, Bhopal
7.	Proposed Mussoorie Tunnel	8.385 (UK)	1800	Documents for DPR work handed over from MoRTH on 24.08.2022 (PMC- M/s Hexa in association with M/s LN Malviya). Land Acquisition in progress (3A & 3D done). DPR Consultant M/s HEXA CO. and in Association with L.N MALVIYA Infra Projects Group Pvt Ltd.
8.	Proposed Tunnel Tehri from Dehradun	35 (UK)	-	LoA issued on 08.08.2022 to M/s Altinok Consulting Engineering Inc. in JV with M/s ICT, Delhi for DPR study & Agreement signed on 16.09.2022 & DPR in progress by DPR Consultant M/s Altinok Consulting Engineering Inc., in JV with M/s Intercontinental

				Consultants and Technocrats Pvt. Ltd, In association with M/s Marsway Engineering Consultancy and Construction Services Private Limited
	Total	223.145 (UK-171.645, UP-51.5)	15167.65	

a) Data received from Regional Transport Office- Dehradun

• City Bus Services in Dehradun

i. Bus Route

Bus Route Details		
SNO.	Route	Number of Buses
1	Rajpur-Clement Town	28
2	DI Road-Defence Colony	19
3	Premnagar-Gularghati	20
4	Paradeground-Doiwala	43
5	Premnagar-Parwal	11
6	Ddun-Sahastradhara	20
7	Parade Ground-Singhiwala	4
8	Parade Ground-Garhi Cantt	11
9	Kargi Chowk-Gularghati	8
10	Dehradun-Raipur-Maldevta	14
TOTAL		178

ii. Bus Timing Chart on Each Route

Bus Timing Chart of Each Route				
SNO.	Route	Number of Buses	Timings	Frequency
1	Rajpur-Clement Town	28	6 AM to 9 PM	8 minutes
2	DI Road-Defence Colony	19	6 AM to 9 PM	9 minutes
3	Premnagar-Gularghati	20	6 AM to 9 PM	8 minutes
4	Paradeground-Doiwala	43	6 AM to 9 PM	8 minutes
5	Premnagar-Parwal	11	6 AM to 9 PM	9 minutes
6	Ddun-Sahastradhara	20	6 AM to 9 PM	9 minutes
7	Parade Ground-Singhiwala	4	6 AM to 9 PM	9 minutes
8	Parade Ground-Garhi Cantt	11	6 AM to 9 PM	9 minutes
9	Kargi Chowk-Gularghati	8	6 AM to 9 PM	9 minutes
10	Dehradun-Raipur-Maldevta	14	6 AM to 9 PM	9 minutes

iii. City Bus Fare Chart

City Bus Fare Chart For Each Route (STA RATE: Rs1.25/Km/Seat)							
S.N o.	Route	Min(in 5 Km)	(5 Km and above)	(10 Km)	(15K m)	(20 Km)	(20 Km and above)
1	Rajpur-Clement Town	Rs.10	Rs.15	Rs.20	Rs.25	Rs.30	Rs.35
2	DI Road-Defence Colony	Rs.10	Rs.15	Rs.20	Rs.25	Rs.30	Rs.35
3	Premnagar-Gularghati	Rs.10	Rs.15	Rs.20	Rs.25	Rs.30	Rs.35
4	Paradeground-Doiwala	Rs.10	Rs.15	Rs.20	Rs.25	Rs.30	Rs.35
5	Premnagar-Parwal	Rs.10	Rs.15	Rs.20	Rs.25	Rs.30	Rs.35
6	Ddun-Sahastradhara	Rs.10	Rs.15	Rs.20	Rs.25	Rs.30	Rs.35
7	Parade Ground-Singhiwala	Rs.10	Rs.15	Rs.20	Rs.25	Rs.30	Rs.35

8	Parade Ground-Garhi Cantt	Rs.10	Rs.15	Rs.20	Rs.25	Rs.30	Rs.35
9	Kargi Chowk-Gularghati	Rs.10	Rs.15	Rs.20	Rs.25	Rs.30	Rs.35
10	Dehradun-Raipur-Maldevta	Rs.10	Rs.15	Rs.20	Rs.25	Rs.30	Rs.35

iv. **Ridership on each route of City Bus**

Rider Ship on Each Route			
SNo.	Route	Number of Buses	Ridership (Approx 500-600 per day/Buses)
1	Rajpur-Clement Town	28	14000-16800
2	DI Road-Defence Colony	19	9500-11400
3	Premnagar-Gularghati	20	10000-12000
4	Paradeground-Doiwala	43	21500-25800
5	Premnagar-Parwal	11	5500-6600
6	Ddun-Sahastradhara	20	10000-12000
7	Parade Ground-Singhiwala	4	2000-2400
8	Parade Ground-Garhi Cantt	11	5500-6600
9	Kargi Chowk-Gularghati	8	4000-4800
10	Dehradun-Raipur-Maldevta	14	7000-8400

• **IPT Vehicles**

i. **Stage Carriage Permits Issued for Tata Magic**

Stage Carriage Magic (Old)		
S.No.	Route	Permit
1	Anarwala-NAYAGAON-HATHIBARKALA-PARADEGROUND-EC ROAD- ISBT MARG	20
2	a-Premnagar-Bidauli-Doonga-Sahaspur-Bhauwala b-Premnagar-sahaspur c-Premnagar-selaqui-bhauwala-dunga d-Sahaspur-kotada e-Sahaspur-shankarpur-kanchiwala-ramsawala-jhulo-bhauwala.	72
3	Premnagar-Mitthiberi-Shimal Bypass-Isbt	19
4	Premnagar-Parwal-Singhniwla	10
5	Premnagar-Shyampur-Devip[Ur-Parwal-Shiniwala-Mahendra Chowk	10
6	Prem Nagar-Shyampur-Thakurpur- Ambiwala-Shuklapur-Mahendra Chowk	10
TOTAL		141

ii. **Routes Operated by Tata Magic**

Tata Magic Route Details		
S.No	Route	Total no. of Permit to be given
1	Subji Mandi Lal Pul-Kargi Chowk-Railway Station	40

2	Isbt-Mothrowala-Dudli Marg	40
3	Parage Ground-Ladpur-Jogiwala-Rispana-Isbt	60
4	Jogiwala-Badripur-Nawada-Defence Colony-Tehsil-Darshan Lal Chowk-Paradeground	50
5	Ashley Hall-Dilaram Chowk-Hathibarkala-Vijay Colony-Circuit House-Dakra-Garhi Cantt-Tapkeshwar	30
6	Great Value Hotel-Dilaram Bazar-Mayur Auto-Malsi Diversion.	30
7	Parade Ground-Maldevta	50
8	Paradeground-Survey Chowk-Ec Road-Nany Bakery-Mussourie Bypass-Kulhan Marg	30
9	Parade Gorund-Doon Hospital-Mkp-Doon University-Mothorowala	67
10	Kuthalgate-Ashley Hall Via Malsi Deer Park	40
11	Ghantaghar-Seemadwar-Mehuwala-Telpur Chowk	30
12	Premnagar-Thakurpurmode-Mahendra Chowk-Umedpur-Parval-Shimla Bypass Marg	30
13	Premnagar-Chandrabani Chowk Via Panditwadi Balliwala Chowk-Subji Mandi-Iti-Shimla Bypass Chowk-Isbt.	60
14	Premnagar-Railway Station Marg Via Balliwala Chowk-Saharanpur Chowk.	30
15	Premnagar-Ghantaghar Via Ballupur -Kishan Nagar Chowk-Cannaught Place.	50
16	Parade Ground-Clement Town Marg- Via Saharanpur Chowk-Niranjanpur Majra-Isbt -Subhash Nagar	80
17	Isbt-Palio-Nayagaon Marg	40
18	Bajawala-Masandawala-Kaulagarh-Ongc-Rajendra Nagar-Kishan Nagar Chowk -Bindal Pull-Cannaught Place-Ghanta Ghar-Parade Ground Marg	40

iii. Fare Chat of Tata Magic

Fare Chart Tata Magic For Each Route (STA RATE :Rs1.25/Km/Seat)				
SN O.	Route	Till 5Km	5Km-7.5Km	5Km-10Km
1	Subji Mandi Lal Pul - Kargi Chowk-Railway Station	10	15	20
2	Isbt - Mothrowala - Dudli Marg	10	15	20
3	Parage Ground - Ladpur - Jogiwala - Rispana - Isbt	10	15	20
4	Jogiwala - Badripur - Nawada - Defence Colony - Tehsil - Darshan Lal Chowk -Paradeground	10	15	20
5	Ashley Hall - Dilaram Chowk - Hathibarkala - Vijay Colony - Circuit House - Dakra - Garhi Cantt-Tapkeshwar	10	15	20
6	Great Value Hotel-Dilaram Bazar-Mayur Auto-Malsi Diversion.	10	15	20
7	Parade Ground - Maldevta	10	15	20
8	Paradeground - Survey Chowk - Ec Road - Nany Bakery - Mussoorie Bypass - Kulhan Marg	10	15	20
9	Parade Gorund - Doon Hospital - Mkp - Doon University - Mothorowala	10	15	20
10	Kuthalgate - Ashley Hall Via Malsi Deer Park	10	15	20
11	Ghantaghar - Seemadwar - Mehuwala - Telpur Chowk	10	15	20
12	Premnagar - Thakurpurmode - Mahendra Chowk - Umedpur - Parval - Shimla Bypass Marg	10	15	20

13	Premnagar-Chandrabani Chowk Via Panditwadi Balliwala Chowk-Subji Mandi-Iti-Shimla Bypass Chowk-Isbt.	10	15	20
14	Premnagar-Railway Station Marg Via Balliwala Chowk-Saharanpur Chowk.	10	15	20
15	Premnagar-Ghantaghar Via Ballupur-Kishan Nagar Chowk-Cannaught Place	10	15	20
16	Parade Ground-Clement Town Marg-Via Saharanpur Chowk-Niranjanpur Majra-Isbt-Subhash Nagar	10	15	20
17	Isbt-Palio-Nayagaon Marg	10	15	20
18	Bajawala-Masandawala-Kaulagarh-Ongc-Rajendra Nagar-Kishan Nagar Chowk-Bindal Pull-Cannaught Place-Ghanta Ghar-Parade Ground Marg	10	15	20

iv. Timing Chart of Tata Magic

Tata Magic Timing Chart Of Each Route				
SN O.	Route	Number of Magic	Timings	Frequency
1	Subji Mandi Lal Pul-Kargi Chowk-Railway Station	1	6 AM to 10 PM	4 Min
2	Isbt-Mothrowala-Dudli Marg	1	6 AM to 10 PM	4 Min
3	Parage Ground-Ladpur-Jogiwala-Rispana-Isbt	20	6 AM to 10 PM	4 Min
4	Jogiwala-Badripur-Nawada-Defence Colony-Tehsil-Darshan Lal Chowk -Paradeground	7	6 AM to 10 PM	4 Min
5	Ashley Hall-Dilaram Chowk-Hathibarkala-Vijay Colony-Circuit House-Dakra-Garhi Cantt -Tapkeshwar	3	6 AM to 10 PM	4 Min
6	Great Value Hotel-Dilaram Bazar-Mayur Auto-Malsi Diversion	0	6 AM to 10 PM	4 Min
7	Parade Ground-Maldevta	29	6 AM to 10 PM	4 Min
8	Paradeground-Survey Chowk-Ec Road-Nany Bakery-Mussourie Bypass-Kulhan Marg	6	6 AM to 10 PM	4 Min
9	Parade Gorund-Doon Hospital-Mkp-Doon University-Mothorowala	9	6 AM to 10 PM	4 Min
10	Kuthalgate-Ashley Hall Via Malsi Deer Park	26	6 AM to 10 PM	4 Min
11	Ghantaghar-Seemadwar-Mehuwala-Telpur Chowk	1	6 AM to 10 PM	4 Min
12	Premnagar-Thakurpurmode-Mahendra Chowk - Umedpur-Parval-Shimla Bypass Marg	2	6 AM to 10 PM	4 Min
13	Premnagar-Chandrabani Chowk Via Panditwadi-Baliwala Chowk-Subji Mandi-Iti -Shimla Bypass Chowk-Isbt	24	6 AM to 10 PM	4 Min
14	Premnagar-Railway Station Marg Via Balliwala Chowk-Saharanpur Chowk	5	6 AM to 10 PM	4 Min
15	Premnagar-Ghantaghar Via Ballupur-Kishan Nagar Chowk-Cannaught Place	49	6 AM to 10 PM	4 Min
16	Parade Ground-Clement Town Marg- Via Saharanpur Chowk-Niranjanpur Majra-Isbt -Subhash Nagar	73	6 AM to 10 PM	4 Min
17	Isbt-Palio-Nayagaon Marg	5	6 AM to 10 PM	4 Min

18	Bajawala-Masandawala-Kaulagarh-Ongc-Rajendra Nagar-Kishan Nagar Chowk-Bindal Pull -Cannaught Place-Ghanta Ghar-Parade Ground Marg	15	6 AM to 10 PM	4 Min
----	---	----	---------------	-------

v. Routes Operated by Vikrams

Vikram Route Details		
S.No.	Route	No. of Vikrams
1	Route No 1: Rajpur	54
2	Route No 2: Raipur	41
3	Route No 3: Dharampur	86
4	Route No 5: Majra	213
5	Route No 6: Kaulagarh	9
6	Route No 7: Premnagar	59
7	Route No 8: Kanwali	41
8	Route No 9: Garhi Cantt	6
TOTAL		509

vi. Fare Chart of Vikaram

Vikram Fare Chart For Each Route (STA RATE: Rs1.25/Km/SEAT)				
SNO.	Route	Distance (Upto 5 Km)	Distance (5 Km - 7.5 Km)	Distance (5 Km - 10 Km)
1	Route No. 1: Rajpur	10	15	20
2	Route No. 2: Raipur	10	15	20
3	Route No. 3: Dharampur	10	15	20
4	Route No. 5: Majra	10	15	20
5	Route No. 6: Kaulagarh	10	15	20
6	Route No. 7: Premnagar	100	15	20
7	Route No. 8: Kanwali	10	15	20
8	Route No. 9: Garhi Cantt	10	15	20

vii. Ridership of Vikram on Each Route

Rider Ship On Each Route			
SNO .	Route	No. of Riders	Ridership (Approx 120-150 per day/Vikrams)
1	Route No 1: Rajpur	54	6480-8100
2	Route No 2: Raipur	41	4920-6150
3	Route No 3: Dharampur	86	10320-12900
4	Route No 5: Majra	213	25560-31950
5	Route No 6: Kaulagarh	9	1080-1350
6	Route No 7: Premnagar	59	7080-8850
7	Route No 8: Kanwali	41	4920-6150
8	Route No 9: Garhi Cantt	6	720-900

- **Vehicle Registration Data of Dehradun**

Numbers of Vehicle Digitized Category Wise in Uttarakhand in DEHRADUN RTO-UK7 (From 01-Jan-2013 To 28-Nov-2023)												
Serial No	Vehicle Category	Total No. of Vehicles(2013)	Total No. of Vehicles(2014)	Total No. of Vehicles(2015)	Total No. of Vehicles(2016)	Total No. of Vehicles(2017)	Total No. of Vehicles(2018)	Total No. of Vehicles(2019)	Total No. of Vehicles(2020)	Total No. of Vehicles(2021)	Total No. of Vehicles(2022)	Total No. of Vehicles(1 -JAN-2023 TO 28-NOV-23)
1	Heavy Goods Vehicle	162	142	208	265	226	368	274	160	194	192	178
2	Heavy Motor Vehicle	0	0	2	2	2	0	6	1	0	3	16
3	Heavy Passenger Vehicle	187	81	132	310	95	25	154	167	29	32	111
4	Light Goods Vehicle	971	781	742	755	900	1245	1288	944	860	1,198.00	1,410.00
5	Light Motor Vehicle	14227	14620	15610	14991	17430	18282	14755	13576	16311	19,264.00	18,792.00
6	Light Passenger Vehicle	991	885	942	1047	1159	1929	1666	764	870	1,654.00	2,999.00
7	Medium Goods Vehicle	61	62	99	98	85	154	68	81	62	34	17
8	Medium Motor Vehicle	0	3	1	14	1	6	7	4	6	12	7
9	Medium Passenger Vehicle	30	58	64	62	97	37	53	20	3	65	98
10	Other Than Mentioned Above	23	22	16	9	24	29	25	22	27	95	114
11	Three Wheeler(T)	185	236	200	322	849	1673	1022	278	433	1,411.00	2,131.00
12	Two Wheeler(Nt)	37416	38876	41644	42073	51095	54714	44587	31214	35956	47,232.00	44,828.00
13	Two Wheeler(T)	3	6	2	35	35	222	295	148	194	572	658

b) Data Received from Dehradun Smart City Limited

• Public Transport- Bus Services (E- Buses)

- i. **Routes and Services Operated- 30 Electric Bus has been operational by Smart City Limited in the city of Dehradun. The details of the routes are as follows:**

Electric Bus Route Details		
SNO.	Route	Frequency (Min)
1	Rajpur to ISBT	30 Min
2	ISBT to Sahastradhara	30 Min
3	ISBT to Sahastradhara via Langha Road	30 Min
4	ISBT to Maldevta	30 Min
5	Maldevta to Sahaspur via Langha Road	30 Min
6	ISBT to Airport	90 Min

- ii. **Fare Structure of electric buses**

Electric Bus Fare Structure		
S.No.	Slab (Km)	Fare (Rs.)
1	0-4	10
2	4-7	15
3	7-10	20
4	10-13	25
5	13-17	30
6	17-21	35
7	21-25	40
8	25-30	45
9	30-35	50
10	Above 35	55

Fare of E-Bus (Airport Route)								
S.No.	Starting Point	ISBT	Kargi Chowk	Vidhan Sabha	Jogiwala	Mokhampur	Doiwala	Airport
1	ISBT	NA	100	100	100	100	200	200
2	Kargi Chowk	100	NA	100	100	100	200	200
3	Vidhan Sabha	100	100	NA	100	100	200	200
4	Jogiwala	100	100	100	NA	100	200	200
5	Mokhampur	100	100	100	100	NA	200	200
6	Doiwala	200	200	200	200	200	NA	100
7	Airport	200	200	200	200	200	100	NA

• Parking Proposals

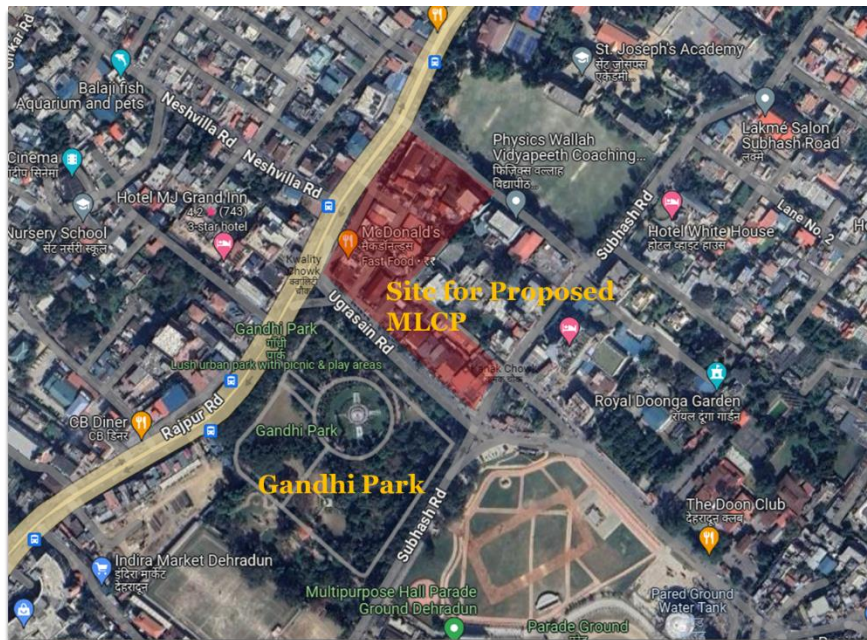
- i. **Multi-Level Car Parking**

- a. **At Tehsil Chowk- 600 ECS**



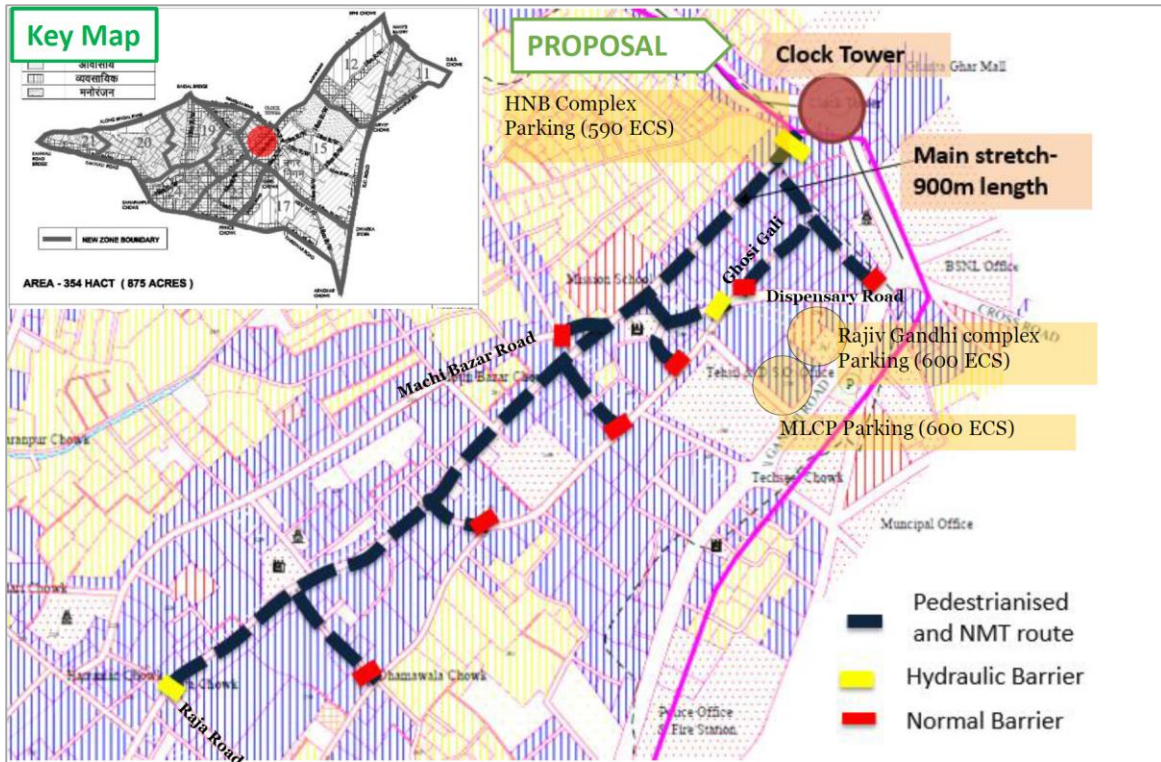
- 97 shops to be relocated and established in the ground floor of MLCP
- Street Furniture and organized open spaces from the relocated area
- Promoting Walkability within the neighbourhood

b. At Astley Hall - 200 ECS



- Ground floor of MLCP to be reserved for shops
- Second, Third and Fourth Floor to be developed as commercial purposes
- Two Basements, Fifth and Sixth Floor will be used for parking of vehicles (200 ECS)

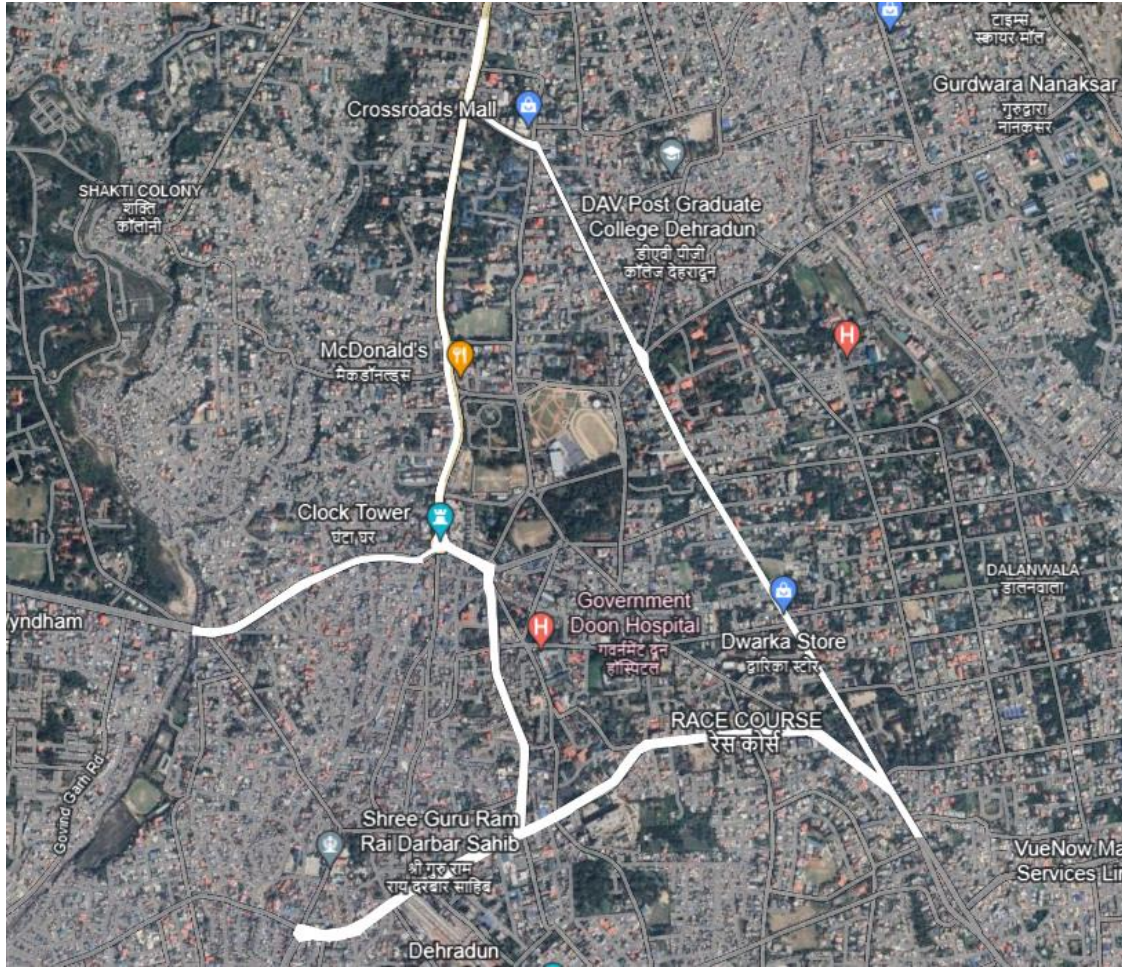
c. Additional sites identified for Parking



- Smart City identified two additional sites for development of MLCP's i.e. Rajiv Gandhi Complex (600 ECS) and HNB Complex at Ghanta Ghar (590 ECS).
- Additionally, to promote walkability, 900m length of Paltan Bazar Road is proposed to be Pedestrianized.

Road Improvement Proposals

Phase	Road Name	Total Length (Km)	Key Interventions
Phase 1	Haridwar Road (Prince Chowk - Araghar Chowk)	1.5 km	<ul style="list-style-type: none"> • Road width= 12 m • Pedestrian walkway of 1.8 m each side
	EC Road (Araghar - Behl Chowk)	2.9 km	<ul style="list-style-type: none"> • Road width= 11 m • Pedestrian walkway of 1.8 m each side
Phase 2	Rajpur Road (Clock Tower- Dilaram Chowk)	1.8 km	<ul style="list-style-type: none"> • Road width= 14 m • Pedestrian walkway of 2 m each side
	Chakrata Road (Clock Tower - Kishanagar Chowk)	1.9 km	<ul style="list-style-type: none"> • Road width= 11 - 14 m • Pedestrian walkway of 1.8 m each side
Phase 3	Gandhi Road	1.9 km	
Total		10 km	



- **Junction Improvement Proposals**

The Junction Improvement Project in the ABD area of Dehradun is a key component of the city's Smart City Mission, aiming to enhance traffic flow, safety, and pedestrian friendliness.

- The project encompasses improving 22 key junctions within the ABD area for improvement works such as:
 - Geometric improvements: Realigning lanes, creating turning lanes, and widening roads.
 - Traffic signal optimization: Installing smart traffic lights with real-time monitoring and adjustments.
 - Pedestrian and cycling infrastructure: Building dedicated sidewalks, pedestrian crossings, and cycling lanes.
 - Public spaces: Developing green areas, plazas, and public amenities around junctions.
 - Parking management: Introducing designated parking zones and automated systems

- **Signalised Intersections**

- Total number of signalized intersections- 49
- Total number of signalized intersections having average waiting time more than 45 seconds for pedestrians - 49
- Number of signal which are synchronized- 49
- Total number of major intersection in the city- 49
- Grade separated crossings: - 03 (Ballupur, ISBT, and Balliwala)

- Total number of signalized intersections having CCTVs- 49

Smart-city Dehradun Signalize Junction				
SN	Junction Name	Category	Latitude	Longitude
1	Clock Tower	Signal	30.32431	78.04183
2	Prince Chowk	Signal	30.31568	78.03751
3	Orient Tiraha	Signal	30.32769	78.04568
4	Purani Chungi Bypass	Signal	30.28978	78.03961
5	Behl Chowk	Signal	30.33436	78.05246
6	Nanys Bakery	Signal	30.33215	78.05355
7	Anurag Chowk	Signal	30.3245	78.00606
8	Survey Chowk	Signal	30.32478	78.05175
9	Araghar Chowk	Signal	30.30973	78.04896
10	Ajanta Chowk	Signal	30.34163	78.06068
11	Tehsil Chowk	Signal	30.3207	78.04101
12	Ballupur Chowk	Signal	30.33332	78.01078
13	Yamuna Colony Chowk	Signal	30.33172	78.02869
14	Kishan Nagar Chowk	Signal	30.33347	78.02658
15	Dilaram Chowk	Signal	30.33592	78.05481
16	Balliwala Chowk	Signal	30.32323	78.01326
17	Lencidon Chowk	Signal	30.32378	78.0456
18	Buddha Park	Signal	30.32191	78.04537
19	Laal Pul Chowk	Signal	30.30697	78.01682
20	Niranjanpur Sabji Mandi Chowk	Signal	30.30466	78.01207
21	Shimla Bypass Chowk	Signal	30.29238	77.99968
22	ISBT Chowk	Signal	30.2888	77.99683
23	Bengali Koti	Signal	30.28431	78.03921
24	Saharanpur Chowk	Signal	30.31748	78.02901
25	City Heart Centre	Signal	30.32063	78.05069
26	Bindal Chowk	Signal	30.3267	78.03324
27	Kanak Chowk	Signal	30.32633	78.04736
28	Dwarika Chowk	Signal	30.31559	78.0499
29	MKP Chowk	Signal	30.3174	78.04597
30	Globe Chowk	Signal	30.329066	78.046602
31	Sri Durga Sweet Shop	Signal	30.31166	77.97918
32	Near CMI Hospital	Signal	30.31243	78.04804
33	Race Course Chowk	Signal	30.31362	78.04612
34	Garhi Cantt Chowk	Signal	30.35324	78.02462
35	Kamla Palace	Signal	30.308634	78.00693
36	Income Tax Chowk	Signal	30.3036	78.05285
37	Doon Hospital	Signal	30.32018	78.04193
38	Fountain Chowk	Signal	30.30245	78.05645
39	Rispana Junction	Signal	30.29572	78.05604
40	Saint Jude Chowk	Signal	30.29402	77.99742
41	Kargi Chowk	Signal	30.28833	78.0239

42	Dharampur Chowk	Signal	30.30305	78.04806
43	Shastradhara Crossing	Signal	30.32379	78.06404
44	ONGC Chowk	Signal	30.34206	78.01632
45	6 No. Puliya	Signal	30.29944	78.07463
46	Darshan Lal Chowk	Signal	30.32277	78.04267
47	FRI Gate	Signal	30.3327	77.99855
48	Vasant Vihar	Signal	30.32634	77.9987
49	Shubhash Chowk	Signal	30.2752	77.98903

c) Data Received from Haridwar- Roorkee Development Authority

• Vehicle Composition in Haridwar

Sr. No	Type of Vehicle	No of Vehicle	Percentages
1	Two Wheelers	303621	80.26
2	Car	59353	15.69
3	Truck	8165	2.16
4	Bus	1366	0.36
5	Auto Rickshaw	3354	0.89
6	Omni Bus	15	0.01
7	Tractor/Others	2439	0.64
Total		37831	100

• Accidents and Black Spots in Haridwar

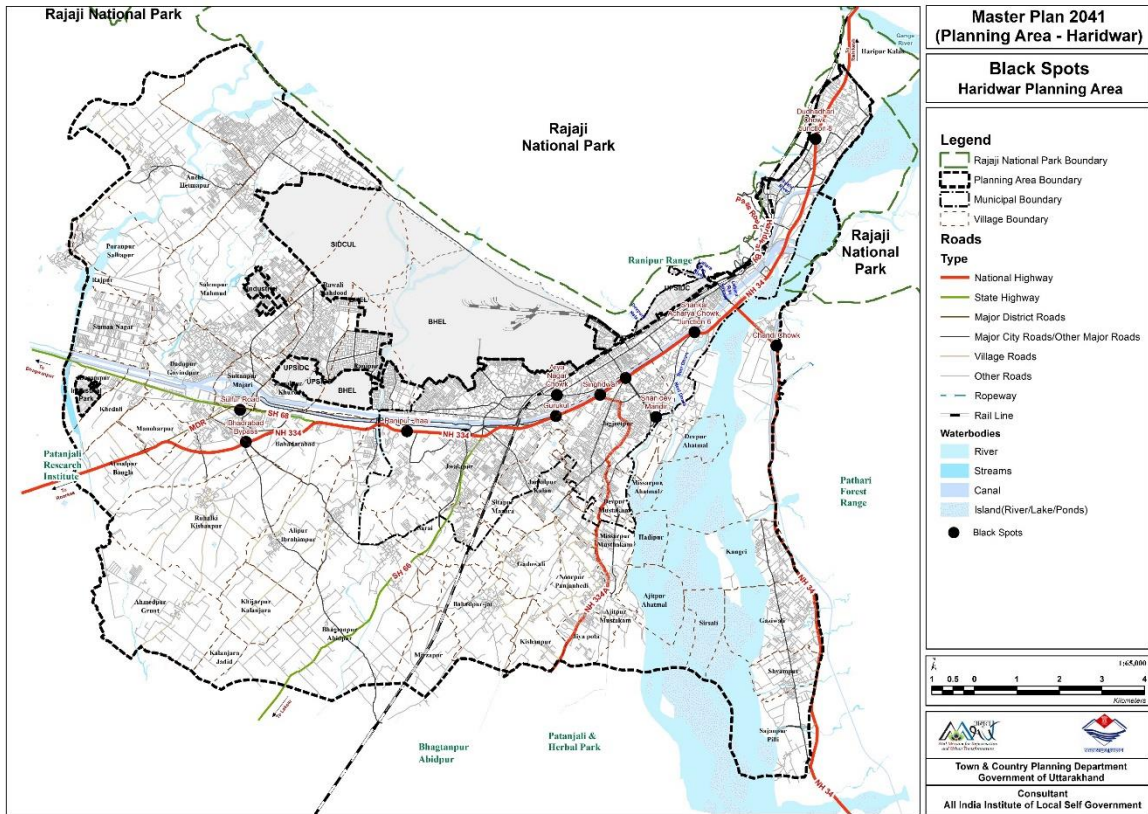
i. Total Accidents in Haridwar

Sr. No.	Year	Total Accidents	Deaths	Number of Injured Persons
1	2017	333	194	1
2	2016	344	212	2
3	2015	337	202	3
4	2014	315	189	4
5	2013	281	152	5
Total		1610	949	1303

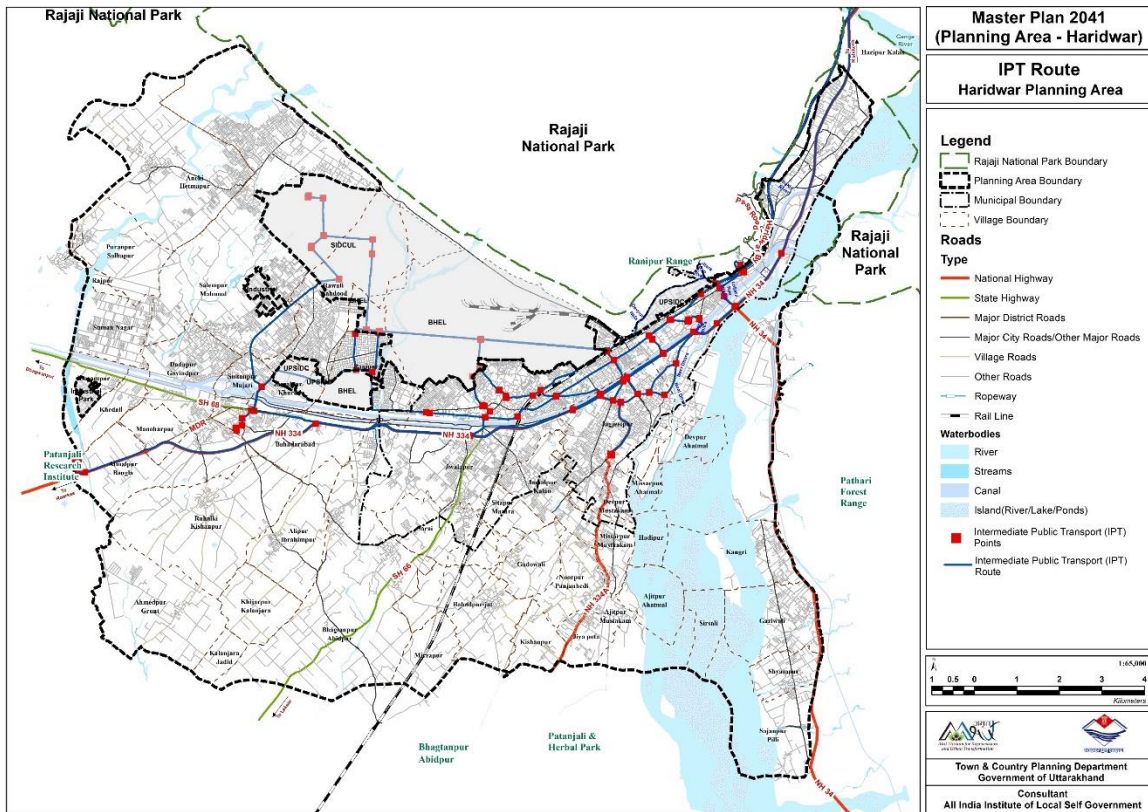
ii. Black Spots in Haridwar

Sr. No.	Black Spot
1	Sulfar Road
2	Bhadrabad Bypass
3	Ranipur Jhaal
4	Gurukul
5	Arya Nagar Chowk
6	Singhdwar
7	NH-334 (Intersection between Bypass Road Bhairav mandir

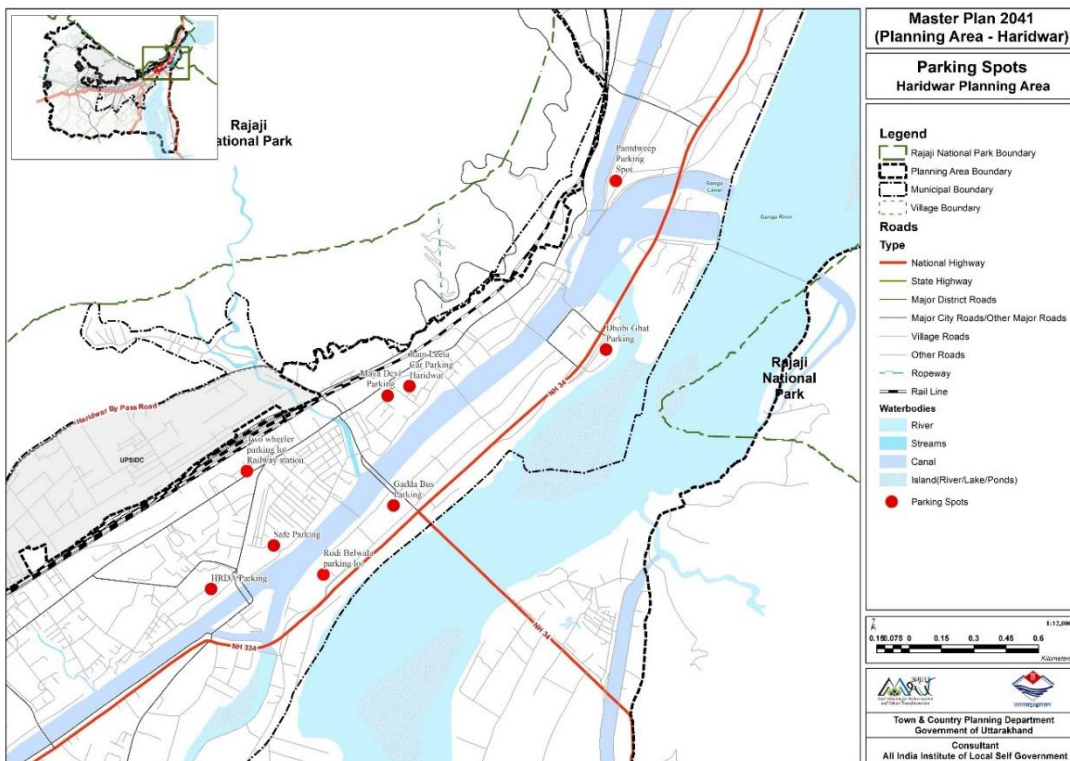
	Road- below NhH-334 flyover)
8	Shanidev Mandir
9	Shankar Acharya Chowk
10	Chandi Chowk
11	Dudhadhari Chowk



iii. IPT Routes in Haridwar



iv. Parking Spots in Haridwar



v. Existing Road Network - Condition

S/No	Stretches (Grouped)	Stretch	Proposed Width (MP 2025)	Existing Status	Proposed Width	Present Status (Possible/)	Validity	Suggestion Made
1	Outer Ring Road	EA-DU	30	Not Constructed on Ground	30	Not Possible	Encroached with Built-up	Alignment changed
2		DU-BZ	60	Not Constructed on Ground	60	Not Possible	Encroached with Built-up	Alignment changed
3		BZ-BY	60	Not Constructed on Ground	60	Possible		
4		BY-CD	60	Not Constructed on Ground	60	Possible		
5		CD-CE	60	Not Constructed on Ground	60	Possible		
6		CE-CG	60	Not Constructed on Ground	60	Possible		
7		CG-CK	60	Not Constructed on Ground	60	Possible		
8		CK-CJ	60	Not Constructed on Ground	60	Not Possible	Encroached with Built-up	Alignment changed
9		CJ-CI	60	Not Constructed on Ground	60	Not Possible	Encroached with Built-up	Alignment changed
1	Inner Ring Road	DU-AZ	50	Not Constructed on Ground	72	Not Possible	Encroached with Built-up	Alignment changed
2		AZ-BA	50	Not Constructed on Ground	72	Not Possible	Encroached with Built-up	Alignment changed
3		BA-BB	50	Not Constructed on Ground	72	Possible		
4		BB-BC	50	Not Constructed on Ground	72	Possible		

5		BC-BT	50	Not Constructed on Ground	72	Not Possible	Encroached with Built-up	Alignment changed
6		BT-BU	50	Not Constructed on Ground	72	Not Possible	Encroached with Built-up	Alignment changed
7		BU-EJ	50	Not Constructed on Ground	72	Possible		
8		EJ-EK	50	Not Constructed on Ground	72	Not Possible	Encroached with Built-up	Alignment changed
9		EK-CF	50	Not Constructed on Ground	72	Possible		
10		CF-CH	50	Not Constructed on Ground	72	Possible		
1	NH-34	A-E	45	45	45	Possible	Road side encroachment exists on ground	Encroachment has to be removed by HRDA/MC
2		E-H	45	45	45	Possible	Road side encroachment exists on ground	Encroachment has to be removed by HRDA/MC
3		H-I	45	45	45	Possible	Road side encroachment exists on ground	Encroachment has to be removed by HRDA/MC
4		I-K	45	45	45	Possible	Road side encroachment exists on ground	Encroachment has to be removed by HRDA/MC
5		K-R	45	45	45	Possible	Road side encroachment exists on ground	Encroachment has to be removed by HRDA/MC
6		R-DW	60	12	60	Possible	Road side encroachment exists on ground	Encroachment has to be removed by HRDA/MC
7		DW-DX	60	12	60	Possible	Road side encroachment exists on ground	Encroachment has to be removed by HRDA/MC
8		DX-CA	60	12	60	Possible	Road side encroachment exists on ground	Encroachment has to be removed by HRDA/MC

9		CA-CB	60	12	60	Possible	Road side encroachment exists on ground	Encroachment has to be removed by HRDA/MC
1	NH-334A	R-V	45	45	45	Possible	Road side encroachment exists on ground	Encroachment has to be removed by HRDA/MC
2		V-W	45	45	45	Possible	Road side encroachment exists on ground	Encroachment has to be removed by HRDA/MC
3		W-AJ	45	45	45	Possible	Road side encroachment exists on ground	Encroachment has to be removed by HRDA/MC
4		AJ-AF	45	45	45	Possible	Road side encroachment exists on ground	Encroachment has to be removed by HRDA/MC
5		AF-AG	45	45	45	Possible	Road side encroachment exists on ground	Encroachment has to be removed by HRDA/MC
6		AG-AM	45	45	45	Possible	Road side encroachment exists on ground	Encroachment has to be removed by HRDA/MC
7		AM-BG	50	45	50	Possible	Road side encroachment exists on ground	Encroachment has to be removed by HRDA/MC
8		BG-BH	50	45	50	Possible	Road side encroachment exists on ground	Encroachment has to be removed by HRDA/MC
9		BH-BI	50	45	50	Possible	Road side encroachment exists on ground	Encroachment has to be removed by HRDA/MC
10		BI-BJ	50	45	50	Possible	Road side encroachment exists on ground	Encroachment has to be removed by HRDA/MC
11		BJ-BV	50	45	50	Possible	Road side encroachment exists on ground	Encroachment has to be removed by HRDA/MC
12		BV-DN	50	45	50	Possible	Road side encroachment exists on ground	Encroachment has to be removed by HRDA/MC
13		DN-DM	50	45	50	Possible	Road side encroachment exists on ground	Encroachment has to be removed by HRDA/MC

14		DM-DL	60	45	60	Possible	Road side encroachment exists on ground	Encroachment has to be removed by HRDA/MC
15		DL-DI	60	45	60	Possible	Road side encroachment exists on ground	Encroachment has to be removed by HRDA/MC
16		DI-DJ	60	45	60	Possible	Road side encroachment exists on ground	Encroachment has to be removed by HRDA/MC
17		DJ-CH	60	45	60	Possible	Road side encroachment exists on ground	Encroachment has to be removed by HRDA/MC
18		CH-DQ	50	45	72	Possible	Road side encroachment exists on ground	Encroachment has to be removed by HRDA/MC
19		DQ-CK	50	45	50	Possible	Road side encroachment exists on ground	Encroachment has to be removed by HRDA/MC
20		CK-DP	50	45	50	Possible	Road side encroachment exists on ground	Encroachment has to be removed by HRDA/MC
1	SH-68	DJ-CM	60	21	60	Possible	Road side encroachment exists on ground	Encroachment has to be removed by HRDA/MC/PWD
2		CM-CL	60	21	60	Possible	Road side encroachment exists on ground	Encroachment has to be removed by HRDA/MC/PWD
3		CL-CJ	45	45	60	Possible	Road side encroachment exists on ground	Encroachment has to be removed by HRDA/MC/PWD
4		CJ-DO	45	45	60	Possible	Road side encroachment exists on ground	Encroachment has to be removed by HRDA/MC/PWD
1	Old NH Road/ Haridwar Main Road	H-N	30	18	30	Possible	Road side encroachment exists on ground	Encroachment has to be removed by HRDA/MC
2		N-Q	24	18	24	Possible	Road side encroachment exists on ground	Encroachment has to be removed by HRDA/MC
3		Q-EW	24	18	24	Possible	Road side encroachment exists on ground	Encroachment has to be removed by HRDA/MC

4		EW-S	30	9	30	Possible	Road side encroachment exists on ground	Encroachment has to be removed by HRDA/MC
5		S-AI	30	21	30	Possible	Road side encroachment exists on ground	Encroachment has to be removed by HRDA/MC
6		AI-AK	30	21	30	Possible	Road side encroachment exists on ground	Encroachment has to be removed by HRDA/MC
7		AK-BP	24	21	24	Possible	Road side encroachment exists on ground	Encroachment has to be removed by HRDA/MC
1	MDR	CL-DQ	60	15	60	Possible	Road side encroachment exists on ground	Encroachment has to be removed by HRDA/MC
1	Old By-Pass Road	T-U	30	9	30	Possible	Road side encroachment exists on ground	Encroachment has to be removed by HRDA/MC
2		U-EE	30	9	30	Possible	Road side encroachment exists on ground	Encroachment has to be removed by HRDA/MC
3		EE-AL	24	9	24	Possible	Road side encroachment exists on ground	Encroachment has to be removed by HRDA/MC
1	Kawad Road/ Canal Road	BF-BK	12	12	12	Possible	Road side encroachment exists on ground	Encroachment has to be removed by HRDA/MC
2		BK-BW	12	10	12	Possible	Road side encroachment exists on ground	Encroachment has to be removed by HRDA/MC
3		BW-DN	12	12	12	Possible	Road side encroachment exists on ground	Encroachment has to be removed by HRDA/MC
4		DM-DK	12	12	12	Possible	Road side encroachment exists on ground	Encroachment has to be removed by HRDA/MC
5		DK-CN	12	12	12	Possible	Road side encroachment exists on ground	Encroachment has to be removed by HRDA/MC

1	Transport Nagar Road	BJ-BS	To be Widened(As suggested by HRDA)	22	24	Possible	Road side encroachment exists on ground	Encroachment has to be removed by HRDA/MC
1	Silt Ejector Canal Road	AF-AE	12	9	9			
2		AE-EY	12	9	9			
3		AG-EX	12	9	9			
4		EX-DY	12	9	9			
5		DY-AR	12	9	9			
1	Other Roads as Marked on Map	A-B	18	15	18	Possible	Road side encroachment exists on ground	Encroachment has to be removed by HRDA/MC
2		B-D	18	15	18	Possible	Road side encroachment exists on ground	Encroachment has to be removed by HRDA/MC
3		B-M	18	Not Constructed on Ground	18	Not Possible	Proposed-Encroached with residences	Alignment changed
4		C-L	24	15	24	Possible	Road side encroachment exists on ground	Encroachment has to be removed by HRDA/MC
5		C-D	24	15	24	Possible	Road side encroachment exists on ground	Encroachment has to be removed by HRDA/MC

6	E-F	18	10	18	Possible	Road side encroachment exists on ground	Encroachment has to be removed by HRDA/MC
7	F-EV	18	12	18	Possible	Road side encroachment exists on ground	Encroachment has to be removed by HRDA/MC
8	EV-G	18	Not Constructed on Ground	18	Possible		
9	G-D	18	15	18	Possible	Road side encroachment exists on ground	Encroachment has to be removed by HRDA/MC
10	I-J	45	45	45	Possible	Road side encroachment exists on ground	Encroachment has to be removed by HRDA/MC
11	I-F	18	6	18	Possible	Road side encroachment exists on ground	Encroachment has to be removed by HRDA/MC
12	J-G	12	12	12	Possible	Road side encroachment exists on ground	Encroachment has to be removed by HRDA/MC
13	J-O	24	15	24	Possible	Road side encroachment exists on ground	Encroachment has to be removed by HRDA/MC
14	N-O	24	10	24	Possible	Road side encroachment exists on ground	Encroachment has to be removed by HRDA/MC
15	P-Q	21	9	21	Possible	Road side encroachment exists on ground	Encroachment has to be removed by HRDA/MC
16	J-R	45	45	45	Possible	Road side encroachment exists on ground	Encroachment has to be removed by HRDA/MC
17	DW-ET	30	12	30	Possible	Road side encroachment exists on ground	Encroachment has to be removed by HRDA/MC
18	CA-CB	24	15	24	Possible	Road side encroachment exists on ground	Encroachment has to be removed by HRDA/MC
19	S-U	30	9	30	Possible	Road side encroachment exists on ground	Encroachment has to be removed by HRDA/MC

20	AI-AH	24	21	24	Possible	Road side encroachment exists on ground	Encroachment has to be removed by HRDA/MC
21	AH-AJ	24	Not Constructed on Ground	24	Possible		Alignment changed
22	AL-AK	30	24	30	Possible	Road side encroachment exists on ground	Encroachment has to be removed by HRDA/MC
23	AK-EG	30	12	30	Possible	Road side encroachment exists on ground	Encroachment has to be removed by HRDA/MC
24	AL-BP	24	15	24	Possible	Road side encroachment exists on ground	Encroachment has to be removed by HRDA/MC
25	BP-BN	30	12	30	Possible	Road side encroachment exists on ground	Encroachment has to be removed by HRDA/MC
26	BN-BM	30	15	30	Possible	Road side encroachment exists on ground	Encroachment has to be removed by HRDA/MC
27	BM-BQ	30	15	30	Possible	Road side encroachment exists on ground	Encroachment has to be removed by HRDA/MC
28	BQ-EB	30	Not Constructed on Ground	30	Possible	Road side encroachment exists on ground	Encroachment has to be removed by HRDA/MC
29	EG-AG	30	12	30	Possible	Road side encroachment exists on ground	Encroachment has to be removed by HRDA/MC
30	W-X	18	12	18	Possible	Road side encroachment exists on ground	Encroachment has to be removed by HRDA/MC
31	X-Y	18	12	18	Possible	Road side encroachment exists on ground	Encroachment has to be removed by HRDA/MC
32	Y-AB	18	12	18	Possible	Road side encroachment exists on ground	Encroachment has to be removed by HRDA/MC
33	AB-Z	9	6	9	Possible	Road side encroachment exists on ground	Encroachment has to be removed by HRDA/MC

34		Y-Z	18	10	18	Possible	Road side encroachment exists on ground	Encroachment has to be removed by HRDA/MC
35		Z-AA	18	10	18	Possible	Road side encroachment exists on ground	Encroachment has to be removed by HRDA/MC
36		AA-V	18	15	18	Possible	Road side encroachment exists on ground	Encroachment has to be removed by HRDA/MC
37		AA-CC	18	15	18	Possible	Road side encroachment exists on ground	Encroachment has to be removed by HRDA/MC
38		CC-AR	50		50	Possible		
39		AR-DY	24	15	24	Possible	Road side encroachment exists on ground	Encroachment has to be removed by HRDA/MC
40		DY-AD	24	9	24	Possible	Road side encroachment exists on ground	Encroachment has to be removed by HRDA/MC
41		AD-AB	18	12	18	Possible	Road side encroachment exists on ground	Encroachment has to be removed by HRDA/MC
42		AD-AC	18	3	18	Possible	Road side encroachment exists on ground	Encroachment has to be removed by HRDA/MC
43		AC-X	18	15	18	Possible	Road side encroachment exists on ground	Encroachment has to be removed by HRDA/MC
44		AC-AE	18	16	18	Possible	Road side encroachment exists on ground	Encroachment has to be removed by HRDA/MC
45		AM-AN	24	15	24	Possible	Road side encroachment exists on ground	Encroachment has to be removed by HRDA/MC
46		AN-AE	24	12	24	Possible	Road side encroachment exists on ground	Encroachment has to be removed by HRDA/MC
47		AE-DY	24	15	24	Possible	Road side encroachment exists on ground	Encroachment has to be removed by HRDA/MC

48	AN-AO	24	15	24	Possible	Road side encroachment exists on ground	Encroachment has to be removed by HRDA/MC
49	AO-AQ	24	15	24	Possible	Road side encroachment exists on ground	Encroachment has to be removed by HRDA/MC
50	AQ-AP	24	15	24	Possible	Road side encroachment exists on ground	Encroachment has to be removed by HRDA/MC
51	AP-AU	24	15	24	Possible	Road side encroachment exists on ground	Encroachment has to be removed by HRDA/MC
52	AU-AT	24	12	24	Possible	Road side encroachment exists on ground	Encroachment has to be removed by HRDA/MC
53	AT-AR	24	15	24	Possible	Road side encroachment exists on ground	Encroachment has to be removed by HRDA/MC
54	AT-EA	24	18	24	Possible	Road side encroachment exists on ground	Encroachment has to be removed by HRDA/MC
55	AU-DZ	24	18	24	Possible	Road side encroachment exists on ground	Encroachment has to be removed by HRDA/MC
56	DZ-AV	30	Not Constructed on Ground	30	Not Possible	Encroached with Built-up	Alignment changed
57	AV-AX	30	Not Constructed on Ground	30	Not Possible	Encroached with Built-up	Alignment changed
58	AV-EU	30	15	30	Possible	Road side encroachment exists on ground	Encroachment has to be removed by HRDA/MC
59	EU-AW	30	Not Constructed on Ground	30	Not Possible	Encroached with Built-up	Alignment changed
60	AX-AW	30	Not Constructed on Ground	30	Not Possible	Encroached with Built-up	Alignment changed
61	AW-AY	30	Not Constructed on Ground	30	Possible		
62	AY-AT	24	24	24	Not Possible	Encroached with Built-up	Alignment changed

63	EA-AT	30	18	30	Not Possible	Encroached with Built-up	Alignment changed
64	BA-AW	30	Not Constructed on Ground	30	Not Possible	Encroached with Built-up	Alignment changed
65	EJ-CE	30	Not Constructed on Ground	30	Possible		
66	CG-CF	30	Not Constructed on Ground	30	Possible		
67	BB-AX	30	Not Constructed on Ground	30	Not Possible	Encroached with Built-up	Alignment changed
68	BC-DV	30	Not Constructed on Ground	30	Possible		
69	DV-BD	30	Not Constructed on Ground	30	Not Possible	Encroached with Built-up	Alignment changed
70	BD-AX	30	Not Constructed on Ground	30	Not Possible	Encroached with Built-up	Alignment changed
71	BD-BH	30	6	30	Possible	Road side encroachment exists on ground	Encroachment has to be removed by HRDA/MC
72	AM-AF	50	45	50	Possible	Road side encroachment exists on ground	Encroachment has to be removed by HRDA/MC
73	BZ-AZ	30	22	30	Possible	Road side encroachment exists on ground	Encroachment has to be removed by HRDA/MC
74	BZ-EI	30	25	30	Possible	Road side encroachment exists on ground	Encroachment has to be removed by HRDA/MC
75	BY-BA	30	Not Constructed on Ground	30	Not Possible	Encroached with Built-up	Alignment changed
76	CD-BC	30	Not Constructed on Ground	30	Not Possible	Encroached with Built-up	Alignment changed
77	CI-CT	24	Not Constructed on Ground	24	Possible		

78	CT-EO	24	9	24	Not Possible	Encroached with Built-up	Alignment changed
79	EO-DR	24	15	24	Possible	Road side encroachment exists on ground	Encroachment has to be removed by HRDA/MC
80	DR-ER	24	22	24	Possible	Road side encroachment exists on ground	Encroachment has to be removed by HRDA/MC
81	ER-DT	30	Not Constructed on Ground	30	Possible		
82	DT-DS	18	Not Constructed on Ground	18	Not Possible	Encroached with Built-up	Alignment changed
83	DS-ES	18	Not Constructed on Ground	18	Not Possible	Encroached with Built-up	Alignment changed
84	DS-DR	24	Not Constructed on Ground	24	Not Possible	Encroached with Built-up	Alignment changed
85	CI-CR	50	Not Constructed on Ground	50	Possible		
86	CR-CQ	50	Not Constructed on Ground	50	Possible		
87	CQ-DF	50	Not Constructed on Ground	50	Not Possible	Encroached with Built-up	Alignment changed
88	DF-CW	50	Not Constructed on Ground	50	Not Possible	Encroached with Built-up	Alignment changed
89	CW-CX	50	Not Constructed on Ground	50	Not Possible	Encroached with Built-up	Alignment changed
90	CT-CS	24	Not Constructed on Ground	24	Possible		
91	CS-CV	24	Not Constructed on Ground	24	Possible		
92	CR-CS	24	Not Constructed on Ground	24	Possible		

93		CS-CU	24	Not Constructed on Ground	24	Not Possible	Encroached with Built-up	Alignment changed
94		CR-DD	18	Not Constructed on Ground	18	Not Possible	Encroached with Built-up	Alignment changed
95		CQ-DC	18	Not Constructed on Ground	18	Not Possible	Encroached with Built-up	Alignment changed
96		DF-DB	50	40	50	Possible	Road side encroachment exists on ground	Encroachment has to be removed by HRDA/MC
97		DF-CV	50	40	50	Possible	Road side encroachment exists on ground	Encroachment has to be removed by HRDA/MC
98		CW-DG	30	12	30	Possible	Road side encroachment exists on ground	Encroachment has to be removed by HRDA/MC
99		DD-DB	18	10	18	Possible	Road side encroachment exists on ground	Encroachment has to be removed by HRDA/MC
100		DB-DG	18	12	18	Possible	Road side encroachment exists on ground	Encroachment has to be removed by HRDA/MC
101		DD-CP	30	15	30	Possible	Road side encroachment exists on ground	Encroachment has to be removed by HRDA/MC
102		CP-CO	50	30	50	Possible	Road side encroachment exists on ground	Encroachment has to be removed by HRDA/MC
103		CO-DG	30	18	30	Possible	Road side encroachment exists on ground	Encroachment has to be removed by HRDA/MC
104		CO-CN	50	30	50	Possible	Road side encroachment exists on ground	Encroachment has to be removed by HRDA/MC
105		CN-CM	50	30	50	Possible	Road side encroachment exists on ground	Encroachment has to be removed by HRDA/MC
106		BT-BS	30	10	30	Possible	Road side encroachment exists on ground	Encroachment has to be removed by HRDA/MC
107		BS-DV	24	Not Constructed	24	Not Possible	Encroached with Built-up	Alignment changed

			ed on Ground					
108	BS-BI	30	12	24	Possible	Road side encroachment exists on ground	Encroachment has to be removed by HRDA/MC	
109	BU-BV	30	12	30	Possible	Road side encroachment exists on ground	Encroachment has to be removed by HRDA/MC	
110	EK-DL	24	18	24	Possible	Road side encroachment exists on ground	Encroachment has to be removed by HRDA/MC	
111	CH-DI	50	45	50	Possible	Road side encroachment exists on ground	Encroachment has to be removed by HRDA/MC	
112	DI-DK	30	Not Constructed on Ground	30	Possible			
113	DK-EM	30	Not Constructed on Ground	30	Possible			
114	BE-BG	30	21	30	Possible	Road side encroachment exists on ground	Encroachment has to be removed by HRDA/MC	
115	BG-BJ	50	45	50	Possible	Road side encroachment exists on ground	Encroachment has to be removed by HRDA/MC	
116	BJ-BV	50	45	50	Possible	Road side encroachment exists on ground	Encroachment has to be removed by HRDA/MC	
117	DI-CM	60	21	60	Possible	Road side encroachment exists on ground	Encroachment has to be removed by HRDA/MC	
118	EC-ED	30	Not Constructed on Ground	30	Not Possible	Encroached with Built-up	Alignment changed	
119	BQ-BR	30	Not Constructed on Ground	30	Not Possible	Encroached with Built-up	Alignment changed	
120	BM-BL	24	Not Constructed on Ground	24	Not Possible	Encroached with Built-up	Alignment changed	
121	BR-BL	24	Not Constructed on Ground	24	Not Possible	Encroached with Built-up	Alignment changed	

12 2	BO- BL	25	Not Construct ed on Ground	2 5	Not Possibl e	Encroached with Built- up	Alignment changed
12 3	BO- EG	24	Not Construct ed on Ground	2 4	Not Possibl e	Encroached with Built- up	Alignment changed
12 4	BL-BK	25	Not Construct ed on Ground	2 5	Not Possibl e	Encroached with Built- up	Alignment changed
12 5	CU- CZ	24	Not Construct ed on Ground	2 4	Not Possibl e	Encroached with Built- up	Alignment changed
12 6	CZ- CY	24	Not Construct ed on Ground	2 4	Not Possibl e	Encroached with Built- up	Alignment changed
12 7	CQ- DC	18	Not Construct ed on Ground	1 8	Not Possibl e	Encroached with Built- up	Alignment changed

Annexure 4 - Volume/Capacity Ratio for the Major Roads in the Study Area

S. No	Name	Start point			End point			Length	Base Year - 2023			Do Nothing Scenario - 2043			Do Something Scenario - 2043			SUT Scenario -2043		
		Location	X-Coordinate	Y-Coordinate	Location	X-Coordinate	Y-Coordinate	Length	Volume	Capacity	V/c ratio	Volume	Capacity	V/c ratio	Volume	Capacity	V/c ratio	Volume	Capacity	V/c ratio
Roorkee																				
1	Roorkee Bypass road	Madhopur	77° 51'16.48"E	29° 53'59.62"N	DR Abdul kalam chowk	77° 52'44.08"E	29° 48'41.65"N	11.1	3,071	3,071	1.00	3,992	3,071	1.30	3,962	3,071	1.29	2,733	3,071	0.89
2	SH68	Berpur	77° 40'12.55"E	29° 58'17.33"N	Gagalheri	77° 56'58.07"E	29° 56'19.66"N	27.7	2,012	1,765	1.14	2,700	1,765	1.53	2,683	1,765	1.52	1,959	1,765	1.11
3	SH28	BRD Group institute	77° 50'28.90"E	29° 54'37.60"N	Gurukul Narsen	77° 50'58.84"E	29° 41'57.36"N	29.7	1,241	1,349	0.92	1,619	1,349	1.20	1,511	1,349	1.12	1,403	1,349	1.04
4	Roorkee Proposed Road	Ulhedhi	77° 49'15.27"E	29° 47'51.56"N	Lathardeva hoon	77° 50'11.92"E	29° 40'2.69"N	15.9	-									463	2,571	0.18
Vikas Nagar																				
		Location	X-Coordinate	Y-Coordinate	Location	X-Coordinate	Y-Coordinate	Length	Volume	Capacity	V/c ratio	Volume	Capacity	V/c ratio	Volume	Capacity	V/c ratio	Volume	Capacity	V/c ratio
1	SH 57	Dharmawala chowk	77° 43'16.05"E	30° 24'34.87"N	Chakrata marg, timali	77° 43'0.23"E	30° 21'2.21"N	7.08	322	643	0.500	694	643	1.08	694	643	1.08	688	643	1.07
2	NH7	Swami vivekanand hospital	77° 43'16.05"E	30° 24'34.87"N	Majra	77° 59'59.17"E	30° 17'32.04"N	33.5	1,553	1,071	1.450	2,528	1,071	2.36	2,549	1,071	2.38	2,110	1,071	1.97
3	NH507	Swami vivekanand hospital	77° 43'16.05"E	30° 24'34.87"N	Dakpatthar	77° 48'45.99"E	30° 29'43.40"N	13.7	697	974	0.690	964	974	0.99	945	974	0.97	847	974	0.87
Dehradun																				
		Location	X-Coordinate	Y-Coordinate	Location	X-Coordinate	Y-Coordinate	Length	Volume	Capacity	V/c ratio	Volume	Capacity	V/c ratio	Volume	Capacity	V/c ratio	Volume	Capacity	V/c ratio
1	NH 307	Gangauli	77° 45'33.51"E	30° 05'7.46"N	ISBT Dehradun	77° 59'48.37"E	30° 17'19.66"N	42.3	2,948	2,516	1.172	4,806	2,516	1.91	4,931	2,516	1.96	1,812	2,516	0.72
2	NH7	Ajabpr kalan	78° 3'12.26"E	30° 17'52.20"N	Nepali Farm	78° 13'10.30"E	30° 03'17.10"N	32.6	3,012	3,204	0.940	4,838	3,204	1.51	4,614	3,204	1.44	3,428	3,204	1.07

Updating Comprehensive Mobility Plan (CMP) of Dehradun Haridwar Rishikesh 2019 and CMP for additional area of Vikas Nagar Tehsil & Bhagwanpur (Roorkee) - Final CMP
Report- Annexure, 2024

Rishikesh																				
		Location	X- Coordinat e	Y- Coordinat e	Location	X- Coordinat e	Y- Coordinat e	Lengt h	Volu me	Capa city	V/ c rat io	Volu me	Capacit y	V/c ratio	Volu me	Capa city	V/ c rat io	Volume	Capac ity	V/c rati o
1	NH 334- Ris	Sitapur	78° 6'26.83"E	29°55'6.9 8"N	Shyampur	78°14'32. 14"E	30° 3'52.54"N	22.6	3,150	3,387	0.9 30	4,403	3,387	1.30	4,098	3,387	1.2 1	2,879	3,387	0.8 5
Haridwar																				
		Location	X- Coordinat e	Y- Coordinat e	Location	X- Coordinat e	Y- Coordinat e	Lengt h	Volu me	Capa city	V/ c rat io	Volu me	Capacit y	V/c ratio	Volu me	Capa city	V/ c rat io	Volume	Capac ity	V/c rati o
1	NH 34	Ganga river	78° 9'52.11"E	29°56'43. 15"N	Bhaguwala	78°15'37. 02"E	29°41'56. 44"N	33.5	4,017	2,643	1.5 20	6,581	2,643	2.49	7,163	2,643	2.7 1	3,885	2,643	1.4 7

Annexure 5 - Details of New Road Proposals in the Study Area

- **Proposed Road Network in Dehradun -**

Committed Proposals - Master Plan Roads

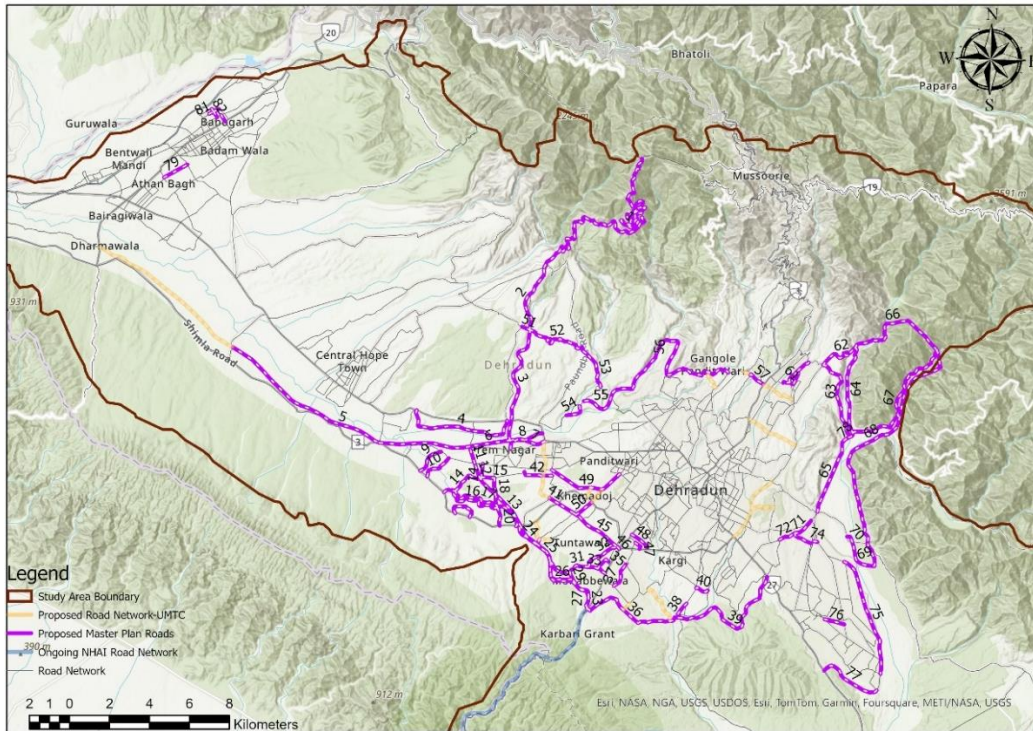


Figure 1: Proposed Master Plan Roads in Dehradun & Vikas Nagar

Table 1: Description of Proposd Master Plan Roads in Dehradun & Vikas Nagar

Code	Description	ROW (m)	Functional Hierarchy
1	The proposed road passes through the Bakrana and Thangaon connecting Township and Khanij Nagar (Cloud end Mussoorie).	12	Arterial
2	The proposed road connects the township with Manduwala, passing through Kanswali Kodari.	12	Arterial
3	The Road connects the Manduwala area with the Sudhowala	12	Arterial
4	The proposed road connects Sudhowala with Mehreka Gaun along the Jamanpur river.	18	Sub-arterial
5	The Proposed road connects Sabhawala to East Hopetown, passing through Kalyanpur, Rampur Kala, Sherpur, Shisham Bara, and Parwal.	45	Arterial
6	The proposed road passes through p connecting Thakurpur and East Hopetown.	45	Arterial
7	The road connects Thakurpur with Prem Nagar	45	Arterial
8	The Proposed road connects Thakurpur with Prem Nagar	24	Sub-arterial
9	The road connects Budpur Bus stand with Gas Godwon Eureka Road cutting Assan River.	18	Sub-arterial
10	The road Connects Palion with the East Hopetown cutting through the Assan River.	18	Sub-arterial
11	The road passes through East Hope Town, connecting Medpur road and Jhajra.	45	Arterial
12	The proposed road connects Umedpur road and Shuklapur near HESCO (Himalayan environmental studies and conservation).	45	Arterial
13	The proposed road connects NH 7 with Donkwala.	45	Arterial

14	The road connects Umedpur road and Shimla Bypass Road passing through Ambhi Wala area.	12	Sub-arterial
15	The road connects Ambhi wala with Ambiwala.	45	Arterial
16	The road connects Keshowala area with Donkwala area running along teh Assan River.	18	Sub-arterial
17	The road connects Keshowala area with Donkwala area running along teh Assan River.	18	Sub-arterial
18	The proposed road connects Ambiwala with the Donkwala area near HESCO (Himalayan Environmental studies and conservation)	45	Arterial
19	The road passes through Donkwala area connect HESCO and Sumeru Vihar Road.	45	Arterial
20	The road connects Shimla Bypass with Sumeru Vihar Road.	45	Arterial
21	The road starts from Shimla Bypass road and ends at the asme Passing through Ganeshpur forming a U shape.	18	Sub-arterial
22	The proposed road connects Sumeru Vihar area with Ambala-Dehradun-Rishikesh Marg .	18	Sub-arterial
23	The proposed road connects NH 7 (Ambala-Dehradun-Rishikesh Marg) and Dehradun Road passing through the borders of Mehu Wala Mafi.	45	Arterial
24	The road connects NH 7 (Ambala-Dehradun-Rishikesh Marg) with Baronwala near Swami Vivekanand Public School.	45	Arterial
25	The proposed connects Chandrabani area along the Pattiyonwala road with Baronwala near Swami Vivekanand Public School.	45	Arterial
26	The road connects Chandrabani with Mohabewala near Branch Post Office.	45	Arterial
27	The road connects Mohabewala with Dehradun road.	45	Arterial
28	The road passed through Chandrabani strating near Shri Chotiwalwa Baba Mahadev Mandir and Shri Ram Chowk.	24	Sub-arterial
29	The road connects Mohabewala Post Office with the Shri Ram Chowk.	18	Sub-arterial
30	The link Cross the Assan River Connecting Harbhaj Wala area with Baronwala Area.	30	Arterial
31	The road connects Shri Ram Chowk and Bhutowala Chowk.	18	Sub-arterial
32	The proposed road connects Bhutowala chowk and E Canal Road aligning with Ishwar Kalan Marg.	18	Sub-arterial
33	The road connects near Bhutowala Chowk with Chandrawani Khalsa along Chandrabani Road.	18	Sub-arterial
34	The proposed road runs in between NH 307 (Sharanpur Road) and Chandrawami Khalsa.	18	Sub-arterial
35	The road connects Chandrabani marg and W Canal Road aligning with Sewla Khurd Road.	18	Sub-arterial
36	The road connects NH 307 (Saharanpur road) with Sapera Basti cutting through Bindal Rao river.	45	Arterial
37	The road connects Post Office Road and Turner Road passing through Oghal Bhatta.	18	Sub-arterial
38	The road connects Mothrowala Road (from Sapera Basti) with Mothrowla road in Mothrowala.	24	Sub-arterial
39	The Road connects Mothrowala road in Spaera Basti to the NH& (Jeevnwala-Dehradun Road) passing through Inderpur.	45	Arterial
40	The road is located in the kedarpur area connecting Mothrowala Road and Doon University road.	18	Sub-arterial
41	The road runs between Bisht Market Road and Shimla Bypass marg.	18	Sub-arterial

42	The road is located in Mitt Behti Area.	18	Sub-arterial
43	The proposed road connects NH 7 (Shimla bypass) with Ihm Himgiri-Institute of Hotel management.	18	Sub-arterial
44	The road connects the Ihm Himgiri-Institute of Hotel Management and Mehuwala Road.	18	Sub-arterial
45	The proposed road connects Mehuwala road with W Canal Road passing through Gangotri Vihar.	18	Sub-arterial
46	The proposed road connects W Canal Road with ISBT Chowk.	18	Sub-arterial
47	The road is located in majra connecting NH 7n(Hardiwar Bypass) with the local road.	18	Sub-arterial
48	The road connects Sharanpur road with Ambala-Dehradun-Rishikesh Road (NH7).	24	Sub-arterial
49	The road connects Tea State Road with Vasant Vihar (Near Kali mata Ka Mandir).	30	Arterial
50	The road connects Shimla Bypass Road with Harbajwala area.	30	Arterial
51	The road connects the bhauwala Marg with the proposed road in Manduwala area.	24	Sub-arterial
52	The road connects the Manduwala area with Pondha Road.	24	Sub-arterial
53	The proposed road connects Pondha Road with Phulsani.	24	Sub-arterial
54	The road passes through the Kotra Santaur area.	45	Arterial
55	The road passes through Phusaini, connecting Eha Residential and Kaulagarh Road.	45	Arterial
56	The proposed roads connect Kaulagarh Road and Supply Road, passing through Purohit Wala, Jamunwala and Hariyawala Khurd.	45	Arterial
57	The proposed road connects Naya Gaon Anarwala Road and Rajpur Road through Jakhan.	18	Sub-arterial
58	The road connects Dhorna marg with The Vrindavan.	18	Sub-arterial
59	The road connects The Vrindavan with the Sahastrabadhata Link Road.	18	Sub-arterial
60	The road connects Nagal Road with the Doon Divine.	18	Sub-arterial
61	The road connects The Sahastradhara Link road with The Vrindavan.	18	Sub-arterial
62	The proposed road connects Nagal Marg with the Sahastradhara road passing through Kulhan.	30	Arterial
63	The road connects the Buddha Chowk Kirsali to Theva Maldevta Road along the Song River.	45	Arterial
64	The road links the Sahastradhara Road with the Theva Maldevta Road along the Song River.	18	Sub-arterial
65	The proposed road connects Theva Maldevta Road with Raipur neighbourhood.	18	Sub-arterial
66	The road connects Marautha and Alfa Spings point passing through Sahastradhara and Bhaiswargaon.	30	Arterial
67	The road connects Maldevta Road and Alfa Springs.	12	Sub-arterial
68	The proposed road links Thano Road and Alfa Springs passing through Dwara.	30	Arterial
69	The road connects Thano Road and Thano Bhogpur Song River Brdige.	30	Arterial
70	The road connects Thano Bridge with Thano Road.	30	Arterial

71	The proposed link connects Hathi Khana Chowk with Balaji Temple along the Raipur-Nehrugram Road.	18	Sub-arterial
72	The proposed road connects Garhwali Colony Road with Balaji Temple along Raipur-Nehrugram Road.	18	Sub-arterial
73	The road connects Raipur-Nehrugram road and Tunnwala Marg.	18	Sub-arterial
74	The proposed link connects Raipur-Miyrawala Canal Road and Raipur-Balawala Road.	18	Sub-arterial
75	The road connects Gulanghat Road with Gular Ghati River Side Tourist point.	45	Arterial
76	The road runs along the Sardar Bhagwan Singh University connecting Gullar Ghati Road and Raipur-Balawala Road.	18	Sub-arterial
77	The proposed road connects NH7 (Hardwar Marg) and Hindu Temple in Nakraunda.	45	Arterial
78	The proposed road is across the Song river connecting Maldevta road and Theva Maldevta Road.	18	Sub-arterial
79	The proposed road connects between Barotiwala-Vikasnagar Road and Udiyabag near G.P.S Udiyabag	12	Sub-arterial
80	The road connects the Vikasnagar-Chakarata Road and the adjacent neighbourhood road near Maa Bhagwato Resort in Rasoolpur.	18	Sub-arterial
81	The proposed road connects Nawabgarh Road with the Jeevan Garh area near Budding Kidz school.	12	Sub-arterial
81	The proposed road connects Nawabgarh Road with the Jeevan Garh area near Budding Kidz school.	12	Sub-arterial
82	The proposed road connects Nawabgarh Road with the Jeevan Garh area near Budding Kidz school.	18	Sub-arterial
82	The proposed road connects Anfield Grant near CSC Center with Rasoolpur area near Governement Primary School Rasoolpur.	18	Sub-arterial

Committed Proposals - NHAI Roads

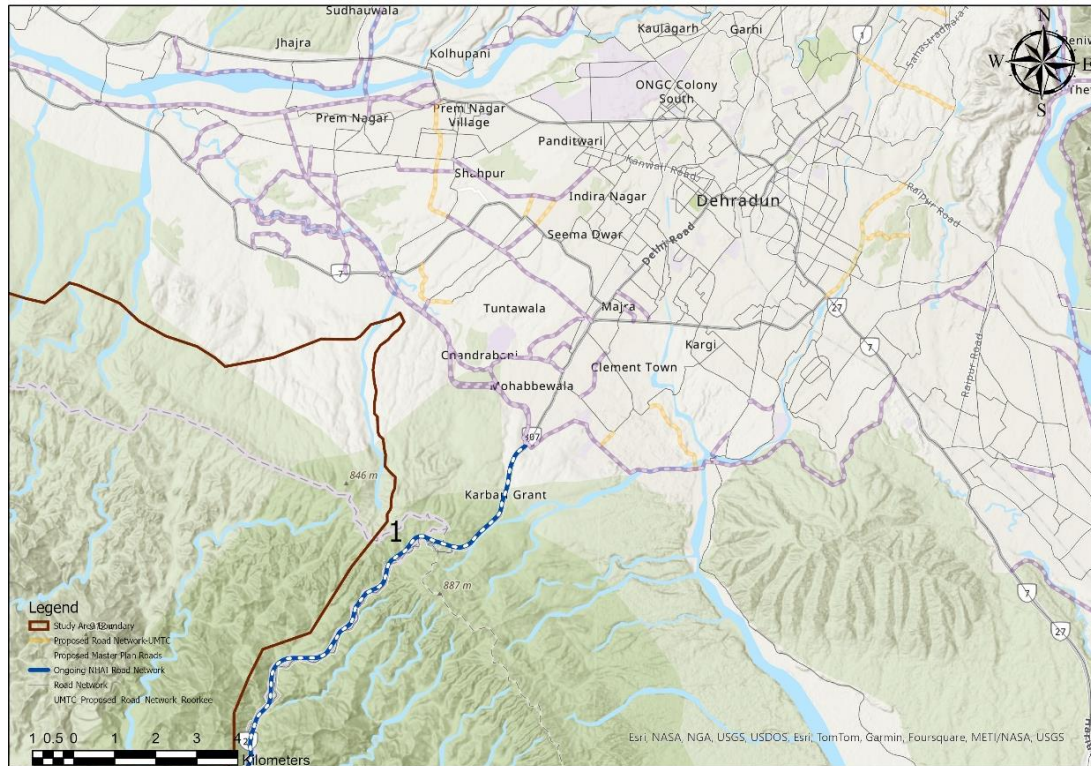


Figure 2: Delhi - Dehradun Expressway proposed by NHAI

Table 2: Description of Proposed NHAI Expressway in Dehradun

Code	Description	Functional Hierarchy
1	Dehli - Dehradun Expressway	Arterial

UMTC Roads

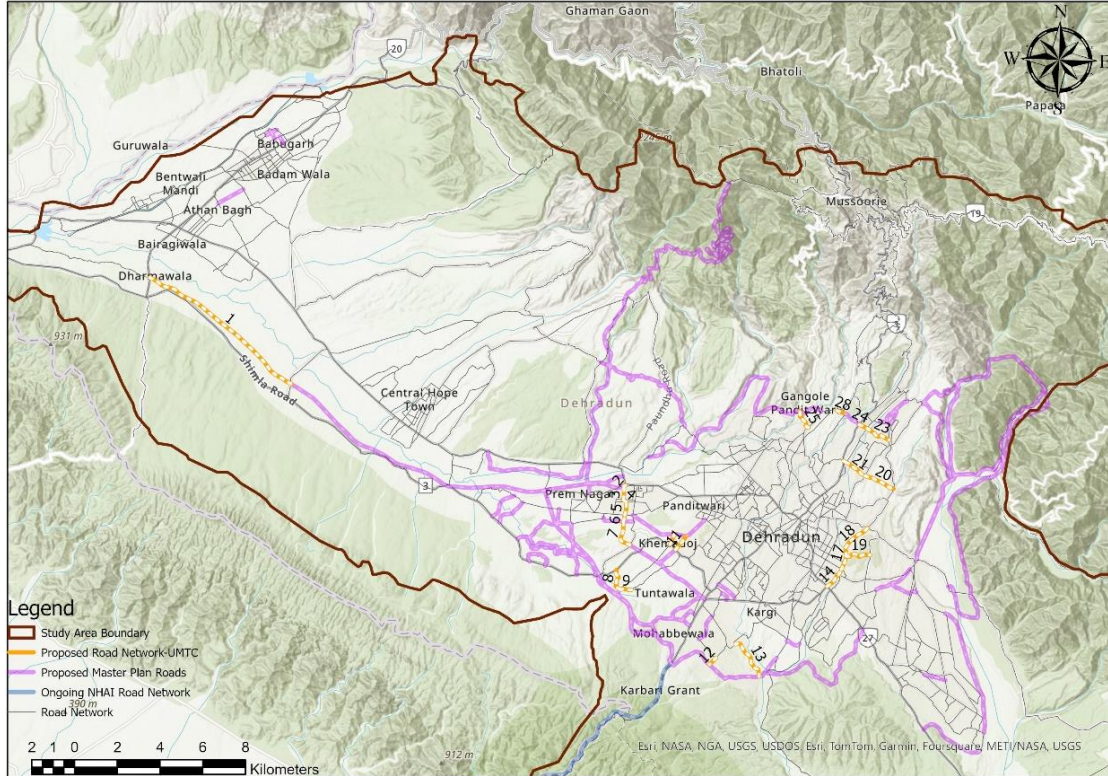


Figure 3: Proposed UMTC Roads in Dehradun and Vikas Nagar

Table 3: Description of Proposed UMTC Roads in Dehradun & Vikas Nagar

Code	Description	ROW (m)	Functional Hierarchy
1	The proposed road connects NH 507 near Dharma Wala Cross Chowk with Sahaspur Road.	30	Arterial
2	The proposed road connects Chakrata road with Thakurpur Road in Prem Nagar.	30	Sub-Arterial
3	The proposed road connects Thakurpur Road and a neighbourhood road near Doon Laurels Academy in Prem Nagar.	30	Sub-Arterial
4	The proposed road connects Canal Road with a neighbourhood road near Doon Laurels Academy in Prem Nagar.	30	Sub-Arterial
5	The proposed road connects Canal Road with Parval Road.	30	Sub-Arterial
6	The proposed road runs between Parval Road and Pitambarpur near Pitambarpur Road.	30	Arterial
7	The road runs between Pitambarpur and Brisht Market Road in Baronwala.	30	Sub-Arterial
8	The proposed road connects DPS chowk on Ambala-Dehradun Road to Asan Vihar.	30	Collector
9	The proposed road runs between Asan Vihar and Mehuwala.	30	Collector

10	The proposed road runs between Ambala-Dehradun Road and Gushi Gali in Khemadoj.	30	Sub-Arterial
11	The proposed road connects Ambala-Dehradun Road with Vasant Vihar Tea Estate.	30	Sub-Arterial
12	The proposed road runs along the Selection Board Road connecting Bharu Wala Grant near Mindrolling Monastery and Post Office Road.	45	Sub-Arterial
13	The proposed road connects Dakota Road and Bharuwala Colony.	45	Sub-Arterial
14	The proposed road runs between NH 7 (Ambala-Dehradun-Rishikesh Marg/ Dehradun Bypass) and Haridwar Road.	30	Sub-Arterial
15	The proposed road connects Haridwar Road and Balbir road bridge.	30	Sub-Arterial
16	The proposed road connects Balbir Road Bridge and Mohini road bridge.	30	Sub-Arterial
17	The proposed link connects Mohini Road Bridge and Inder Road Bridge along Rispana River.	30	Sub-Arterial
18	The proposed road runs between Inder road and Tapovan Chowk along Raipur Road.	30	Sub-Arterial
19	The proposed road connects Inder Road with Ring Road near Doon Hill Colony.	30	Sub-Arterial
20	The proposed road connects Sahastradhara Road with Aamwala area near Sanrachana Nursery.	30	Sub-Arterial
21	The proposed road connects Sahastradhara Road and Canal Road in Aamwala Uparla.	30	Sub-Arterial
22	The road connects Canal road with Rajpur road.	30	Sub-Arterial
23	The road runs between Dhoran Road and Canal Road near Doon IT Park.	30	Sub-Arterial
24	The road runs between Canal Road and Rajpur Road near Scholars Home school.	30	Sub-Arterial
25	The proposed road connects the Gajiywala area with Supply road near Kendriya Vidyalaya Upper Camp.	45	Sub-Arterial
26	The proposed connects Jeevnwala-Dehradun road with Aam wali Gali near Branch Post Office Resham Majri.	18	Collector
27	The proposed road connects Gujjar Basti and Majri Grant running across Song River.	18	Sub-Arterial
28	The road connects Supply Road and a neighbourhood road in Garhi Cantt.	18	Sub-Arterial

- **Proposed Road Network in Rishikesh -**

Committed Proposals - Master Plan Roads

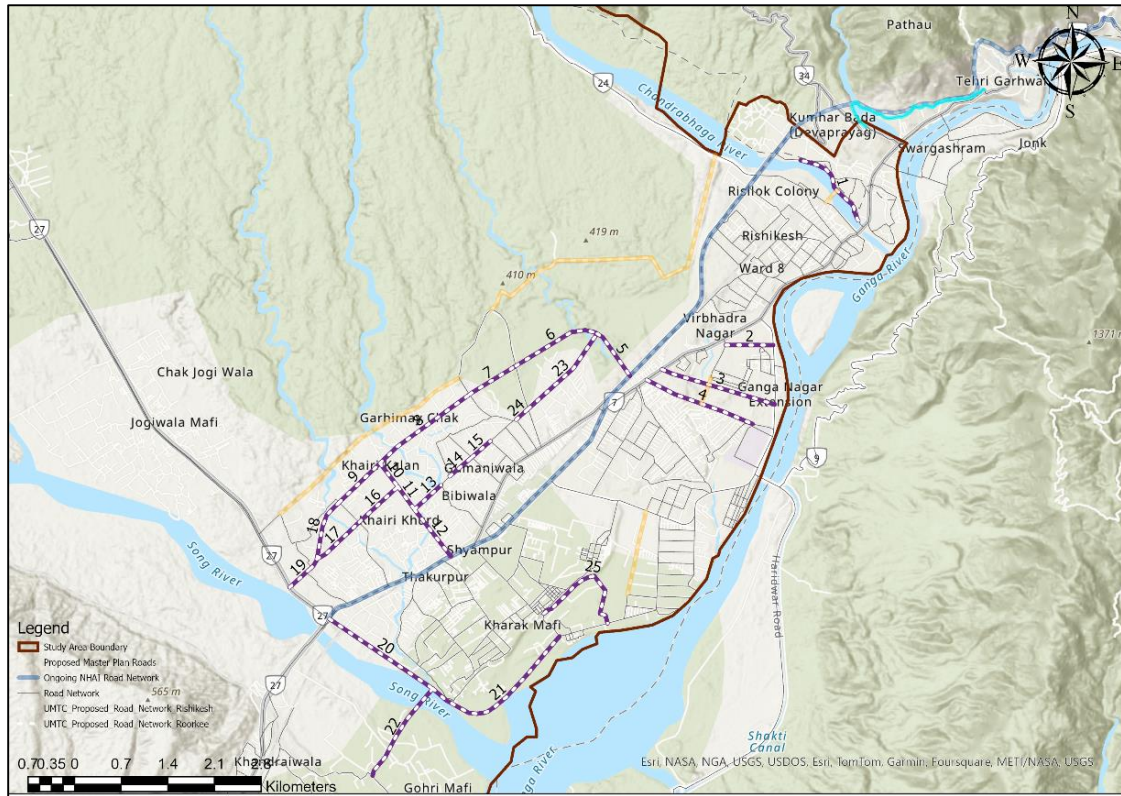


Figure 4: Proposed Master Plan Roads in Rishikesh

Table 4: Description of Proposed Master Plan Roads in Rishikesh

Code	Description	ROW (m)	Functional Hierarchy
1	The proposed road runs between Dalawala area near Pushpa Wadera SVM Inter College, and Bairav Colony along the Chandrabhaga River.	12	Sub-arterial
2	The proposed road runs in between Bihar Colony near Shuarya Nursery and Organic Farms and Virbhadra Road.	18	Sub-arterial
3	The proposed road connects NH 7 (Karnprayag-Haridwar Road) with Virbhadra Road passing through Bhara Vihar.	30	Arterial
4	The road connects NH 7 (Karnprayag-Haridwar Road) with Sturida Colony near Trauma Centre, All India Institute of Medical Sciences.	18	Sub-arterial
5	The proposed road runs between NH 34 near Smitivan and area near Lal Pani.	30	Arterial
6	The proposed area connects Lal Pani with Janglat road near Great Lakes Institutes of Management (Sodexo).	30	Arterial
7	The Proposed road connects Janglat Road with the Russa Farm	30	Arterial
8	The Proposed road connects Russa Farms with Bhattonwala area.	30	Arterial
9	The proposed road connects Rita Inter College Road with Bhattonwaa road near Amar Jyoti School.	30	Arterial
10	The road is in Bhattonwala area connecting local streets near Rtauri family and Raturi Brothers.	30	Arterial
11	The road is present in Battonwala area near Aditay Raj Indane Gramin LIP and Raturi Brothers.	30	Arterial
12	The proposed road connects Karnprayag-Hardiwar Road with Bhattonwala area near Aditay Raj Indane Gramin LPG.	30	Arterial

13	The proposed road is in Battonwala area near Aditay Raj Indance Gramin LPG and Bhattonwala Road near Gairola fast food.	18	Sub-arterial
14	The proposed road connects Gumaniwala area enar Prem Paathshala JH School and near String theory Guitar classes along Bhattowala road.	18	Sub-arterial
15	The proposed road connects Gumaniwala area near Prem Paathshala JH School and Godam Road.	18	Sub-arterial
16	The proposed road connects Bhatton Wala area with Garhi Syampur at Rita Inter College Road.	18	Sub-arterial
17	The road runs between Rita Inter College Road and Shyampur near Om Digital Services.	18	Sub-arterial
18	The proposed road runs in between Garhi Maychak and Shyampur near Sri Kripa Mandir.	30	Arterial
19	The proposed road connects Ambala-Dehradun-Haridwar Road and Shymapur near Sai Kripa Mandir.	30	Arterial
20	The proposed roads connects between NH 34 (Hardiwar-Dehradun road) and Khadri Khadakmaf nearAshtanga Yogkul.	30	Arterial
21	The proposed road conects Khadri Khadakmaf near Ashtang Yogul and Lakkad Ghat near Maa Bhagwati Park.	30	Arterial
22	The proposed road runs across Song River connecting Ashtang Yogkul in Khadri Khaadakmaf and Indira Colony.	18	Sub-arterial
23	The proposed road connect Lal pani and Gujjar Basti near Shiv Parvati Mandir at Janglat Road.	18	Sub-arterial
24	The proposed road connects Janglat road at Gujjar basti with a local road near Saini Furnitures.	18	Sub-arterial
25	The proposed road connects Birlpur Khurd near Spatii Apartments and Lakkad Ghat Road near Hanuman Temple.	18	Sub-arterial

Committed Proposals - NHAI Roads

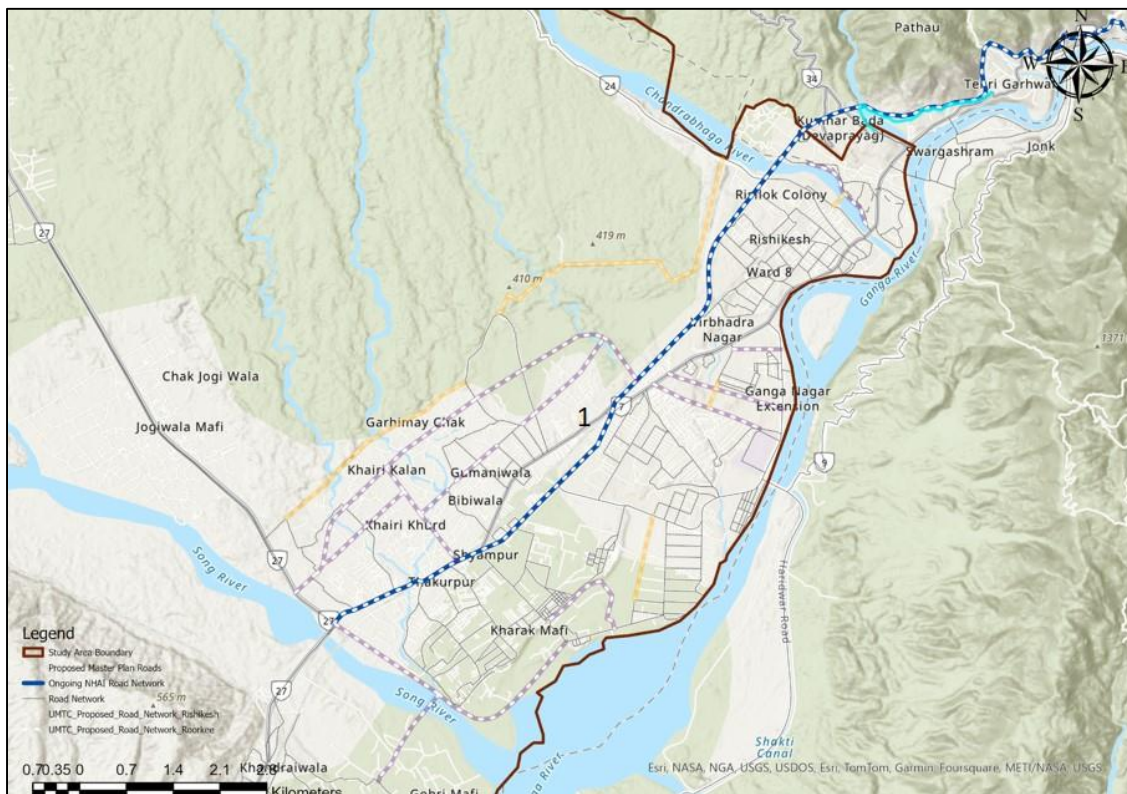


Figure 5: Proposed NHAI Bypass in Rishikesh

Table 5: Description of Proposed Bypass in Rishikesh

Code	Description	Functional Hierarchy
1	NHAI proposed Rishikesh Bypass	Arterial

UMTC Proposals

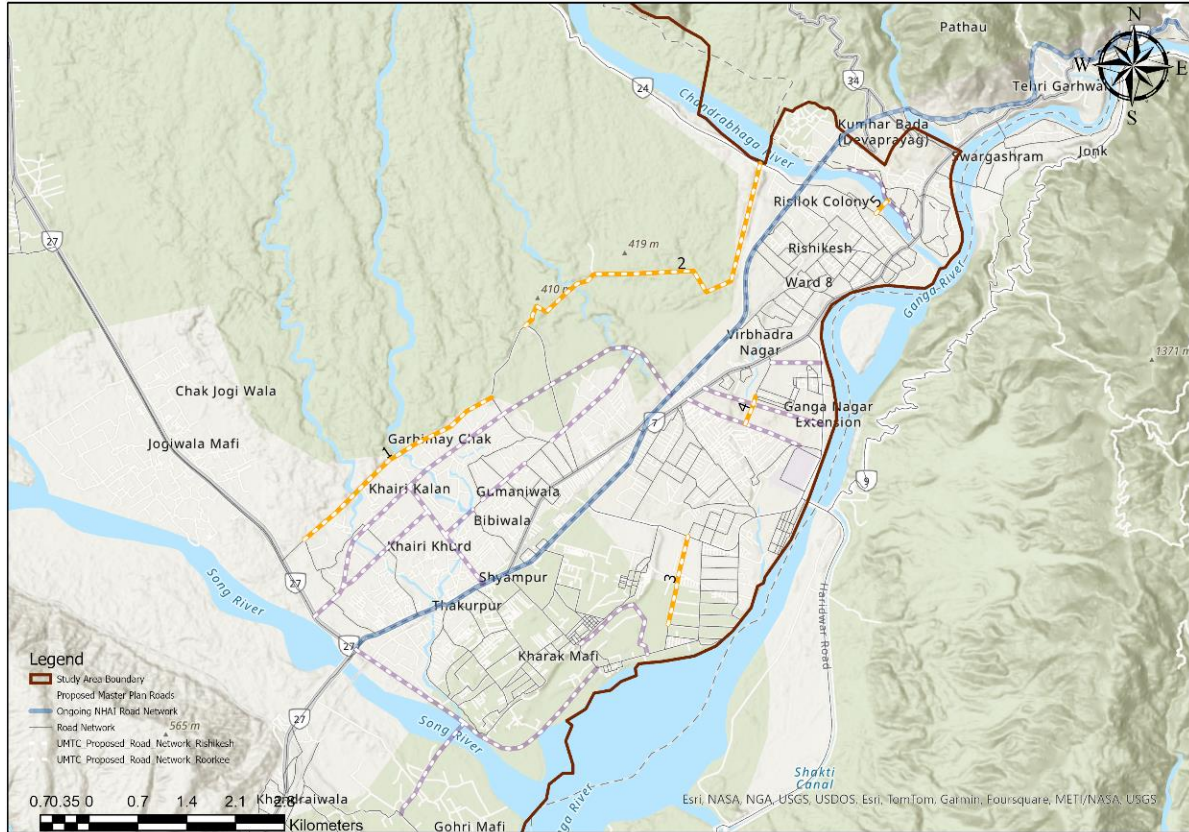


Figure 6: Proposed UMTC Roads in Rishikesh

Table 6: Description of Proposed UMTC Roads in Rishikesh

Code	Description	ROW (m)	Functional Hierarchy
1	The proposed road runs between NH 7 (Ambala- Dehradun-Rishikesh Road) and Gumaniwala near Shivshambhu Mandir.	45	Sub-Arterial
2	The proposed road starts at Barkot Range near Forest View tourist point and ends at Rishikesh Road near Forest Range Officer Complex.	30	Sub-Arterial
3	The proposed road connects Virbhadr Road to Nirmal Block-B, Pashulok.	45	Collector
4	The proposed road connects Bharat Vihar (Near Bharat Vihar Park) and Babu Gram.	18	Collector
5	The proposed road runs across Chandrabhaga river connecting ISBT road near Rishikesh Bus station in Adarsh Gram and Shanti Niketan.	30	Collector

- **Proposed Road Network in Haridwar - Committed Proposals - Master Plan Roads**

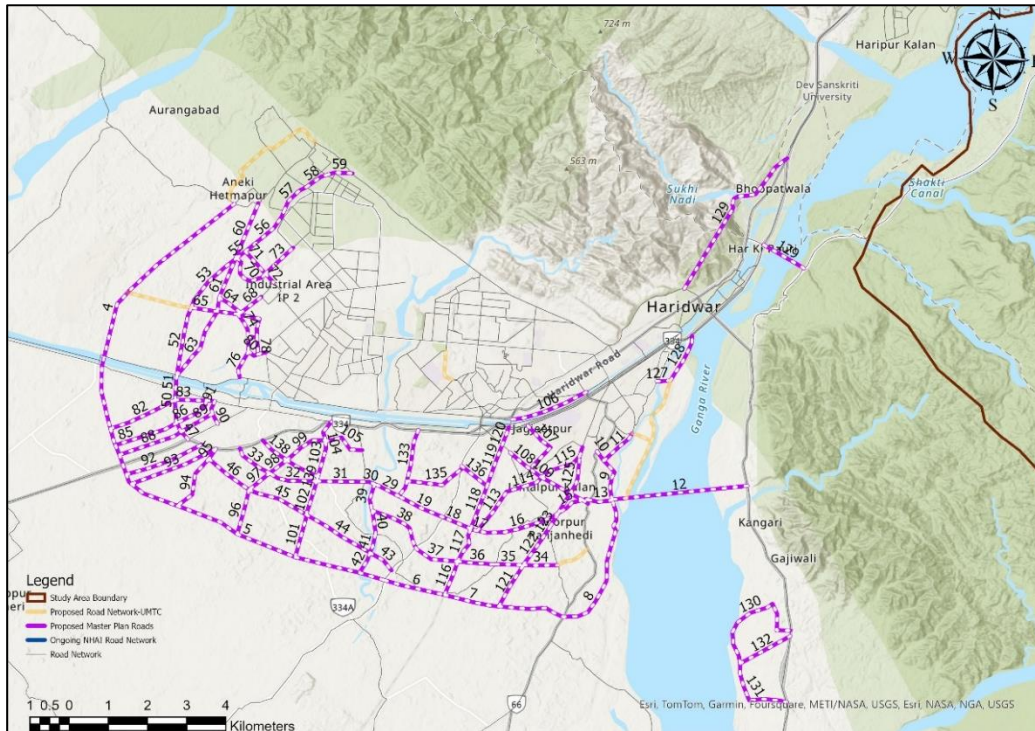


Figure 7: Proposed Master Plan Roads in Haridwar

Table 7: Description of Proposed Master Plan Roads in Haridwar

Code	Description	ROW (m)	Functional Hierarchy
4	MP proposed road from roshanabad-aneeki-aurangabad Rd to Nh 334	60	Arterial
5	MP proposed road network from NH 334 to road near bagtanpur abidpur	60	Arterial
6	MP proposed road network from road near Bhagtanpur abidpur to mirzapur	60	Arterial
7	Mp proposed road network form railway cross through mirzapur	60	Arterial
8	MP proposed road network from intersect near mirzapur to MP proposed road network near missarpur mustakam	30	Arterial
9	MP proposed road network connecting to kakhal jagjeetpur rd	30	Arterial
10	Mp proposed road network from kankhal jagjeetpur rd to jamalpur rd	24	Sub-arterial
11	MP proposed kankhal jagjeetpur rd connecting to gurubaksh vihar	24	Sub-arterial
12	Mp proposed road network through missarpur mustakam connecting to NH 34	72	Arterial
13	Mp proposed road network connecting laksar rd	72	Arterial
14	Mp proposed road network from laksar rd to chhoti nahar	72	Arterial
15	Mp proposed road network from laksar rd to chhoti nahar	72	Arterial
16	Mp proposed road network from laksar rd to chhoti nahar	72	Arterial
17	MP proposed road network from chhoti nahar to railway cross	72	Arterial
18	Mp proposed road network from railway cross to sarai rd	72	Arterial
19	MP proposed road network from sarai rd to alipur ibrahimpur	72	Arterial
29	MP proposed road network from sarai rd to alipur ibrahimpur	72	Arterial
30	MP proposed road network from sarai rd to alipur ibrahimpur	72	Arterial
31	MP proposed road network from alipur ibrahimpur to NH 334 bahadarabad bypass	72	Arterial

32	MP proposed road network from alipur ibrahimpur to NH 334 bahadarabad bypass	72	Arterial
33	MP proposed road network from alipur ibrahimpur to NH 334 bahadarabad bypass	72	Arterial
34	MP proposed road network from laksar rd to gadawali	24	Sub-arterial
35	MP proposed road network near gadawali to ikkar railway line	24	Sub-arterial
36	MP proposed road network near gadawali to ikkar railway line	24	Sub-arterial
37	MP proposed road network from ikkar railway line to sarai rd	24	Sub-arterial
38	MP proposed road network from sarai rd to bhagtanpur abidpur	24	Sub-arterial
39	MP proposed road network through bhagtanpur abidpur	30	Arterial
40	MP proposed road network through bhagtanpur abidpur	30	Arterial
41	MP proposed road network through bhagtanpur abidpur	30	Arterial
42	MP proposed road network through bhagtanpur abidpur	30	Arterial
43	MP proposed road network through bhagtanpur abidpur	24	Sub-arterial
44	MP proposed road network through bhagtanpur abidpur	24	Sub-arterial
45	MP proposed road network through ruhalki kishanpur	24	Sub-arterial
46	MP proposed road network through ruhalki kishanpur	24	Sub-arterial
47	MP proposed road network from NH 334 to bhagwanpur-haridwar rd	72	Arterial
48	MP proposed road network from NH 334 to bhagwanpur-haridwar rd	72	Arterial
49	MP proposed road network from NH 334 to bhagwanpur-haridwar rd	72	Arterial
50	MP proposed road network from NH 334 to bhagwanpur-haridwar rd	72	Arterial
51	MP proposed road network from Bhagwanpurharidwar rd to Pathri power house rd	72	Arterial
52	MP proposed road network from pathri power house rd to MMohd alipur	72	Arterial
53	MP proposed road network through rajpur	72	Arterial
54	MP proposed road network through rajpur	72	Arterial
55	MP proposed road network through rajpur	72	Arterial
56	MP proposed road network through Aneki hetmapur	72	Arterial
57	MP proposed road network through Aneki hetmapur	72	Arterial
58	MP proposed road network through Aneki hetmapur	72	Arterial
59	MP proposed road network connecting to road near RTO haridwar	72	Arterial
60	MP proposed road network from pathri power house rd to roshanabad - aneki - aurangabad rd	24	Sub-arterial
61	MP proposed road network from pathri power house rd to roshanabad - aneki - aurangabad rd	24	Sub-arterial
62	MP proposed road network from pathri power house rd to roshanabad - aneki - aurangabad rd	24	Sub-arterial
63	MP proposed road network from pathri power house rd to roshanabad - aneki - aurangabad rd	45	Arterial
64	MP proposed road network through salempur mahdood	24	Sub-arterial
65	MP proposed road network connecting mohd alipur to salempur mahdood	50	Arterial
66	MP proposed road network connecting mohd alipur to salempur mahdood	50	Arterial
67	MP proposed road network near salempur mahdood	50	Arterial
68	MP proposed road network near salempur mahdood	24	Sub-arterial

69	MP proposed road network near salempur mahdood	24	Sub-arterial
70	MP proposed road network through salempur mahdood	30	Arterial
71	MP proposed road network through salempur mahdood	24	Sub-arterial
72	MP proposed road network through salempur mahdood	24	Sub-arterial
73	Mp proposed road network from salempur mahdood to sector 8A	30	Arterial
74	MP proposed road network from salempur mahdood to Dabpur govindpur	18	Sub-arterial
75	MP proposed road network from salempur mahdood to Dabpur govindpur	18	Sub-arterial
76	MP proposed road network from salempur mahdood to Dabpur govindpur	18	Sub-arterial
77	MP proposed road network from salempur mahdood to Dabpur govindpur	18	Sub-arterial
78	MP proposed road network from salempur mahdood to Dabpur govindpur	18	Sub-arterial
79	Mp proposed road network through dadpur govindpur	18	Sub-arterial
80	MP proposed road network through dadpur govindpur to 2nd main rd	18	Sub-arterial
81	MP proposed road network - 2nd main rd to sidcul bypass rd	18	Sub-arterial
82	Mp proposed road network to khedli	30	Arterial
83	MP proposed road network from khedli to old NH 58	12	Sub-arterial
84	MP proposed road network from khedli to old NH 58	12	Sub-arterial
85	MP proposed road network connecting old NH 58	30	Arterial
86	MP proposed road network connecting old NH 58	30	Arterial
87	MP proposed road network connecting old NH 58	30	Arterial
88	Mp proposed road network to manoharpur	30	Arterial
89	Mp proposed road network to manoharpur	30	Arterial
90	MP proposed road network through Manoharpur connecting old NH 58	12	Sub-arterial
91	MP proposed road network through Manoharpur connecting old NH 58	12	Sub-arterial
92	Mpp proposed road network to bahadarabad bypass NH334	24	Sub-arterial
93	Mpp proposed road network to bahadarabad bypass NH334	45	Arterial
94	Mpp proposed road network near bawalikalanzri to bahadarabad bypass NH334	45	Arterial
95	Mpp proposed road network near bawalikalanzri to bahadarabad bypass NH334	45	Arterial
96	Mp proposed road network thorough ruhalki kishanpur to alipur ibrahimour	30	Arterial
97	Mp proposed road network thorough ruhalki kishanpur to alipur ibrahimour	30	Arterial
98	Mp proposed road network thorough ruhalki kishanpur to alipur ibrahimour	30	Arterial
99	Mp proposed road network thorough ruhalki kishanpur to alipur ibrahimour	24	Sub-arterial
101	MP proposed road network through ruhalki kishanpur to bahadaradab bypass NH 334	45	Arterial
102	MP proposed road network through ruhalki kishanpur to bahadaradab bypass NH 334	45	Arterial
103	MP proposed road network through ruhalki kishanpur to bahadaradab bypass NH 334	45	Arterial
104	MP proposed road network through ruhalki kishanpur to bahadaradab bypass NH 334	45	Arterial

105	Mp proposed road network thorough ruhalki kishanpur to alipur ibrahimour	24	Sub-arterial
106	MP proposed road network along Ganga canal	24	Sub-arterial
107	Mp road network along dwarka vihar and bhagwantipur colony	30	Arterial
108	MP proposed road network from jamalpur to football ground rd	30	Arterial
109	MP proposed road network from football ground road to chhoti nagar	30	Arterial
110	MP proposed road network from chhoti nahar to jamalpur kalan	30	Arterial
111	MP proposed road network through jamalpur kalan	30	Arterial
112	Mp proposed road network to laksar rd jamalpur kalan	30	Arterial
113	Mp proposed road network along chhoti nahar	30	Arterial
114	Mp proposed road network along chhoti nahar	30	Arterial
115	Mp proposed road network along chhoti nahar to nalapani rd	30	Arterial
116	MP proposed road network through bhagtanpur abidpur	18	Sub-arterial
117	Mp proposed road network goes near Ikkar railway sttaion through chhoti nahar	18	Sub-arterial
118	MP proposed road network through sarai	18	Sub-arterial
119	MP proposed road network through sarai to NH 334	18	Sub-arterial
120	MP proposed road network through sarai to NH 334	18	Sub-arterial
121	MP proposed road network near Bahadar pur jutt	30	Arterial
122	MP proposed road network to jamalpur kalan near shiv ganga vihar	30	Arterial
123	MP proposed road network to jamalpur kalan near shiv ganga vihar	30	Arterial
124	MPproposed road network to jamalpur kalan	30	Arterial
125	MPproposed road network to jamalpur kalan	30	Arterial
126	MPproposed road network to jamalpur kalan	30	Arterial
127	MP proposed road network to daksha mandir rd	18	Sub-arterial
128	Mp proposed road network to NH 334 near indra basti	18	Sub-arterial
129	MP propsoed road network from Haridwar industrial area - khakahari rd (bypass rd) to haridwar- dehradun rd NH 34	72	Arterial
130	Mp proposed road network from NH 34 haridwar rd along shyampur	18	Sub-arterial
131	MP propsoed road network to NH 34 haridwar rd	18	Sub-arterial
132	Mp propsted road network from Haridwar rd NH 34 along shyampur	18	Sub-arterial
133	MP proposed road network from NH 334 near dev green valley, bhagtanpur abidpur	30	Arterial
134	Mp proposed road network along dev green valley, bhagtanpur abidpur	30	Arterial
135	Mp proposed road network to sarai rd	24	Sub-arterial
136	Mp proposed road network from sarai rd to ikkar railway line near sarai	24	Sub-arterial
137	MP proposed road network through ruhalki kishanpur	50	Arterial
138	MP proposed road network thorough ruhalki kishanpur to bahadarabad bypass NH 334	50	Arterial
139	MP proposed road network through ruhalki kishanpur to bahadaradab bypass NH 334	45	Arterial

UMTC Proposals

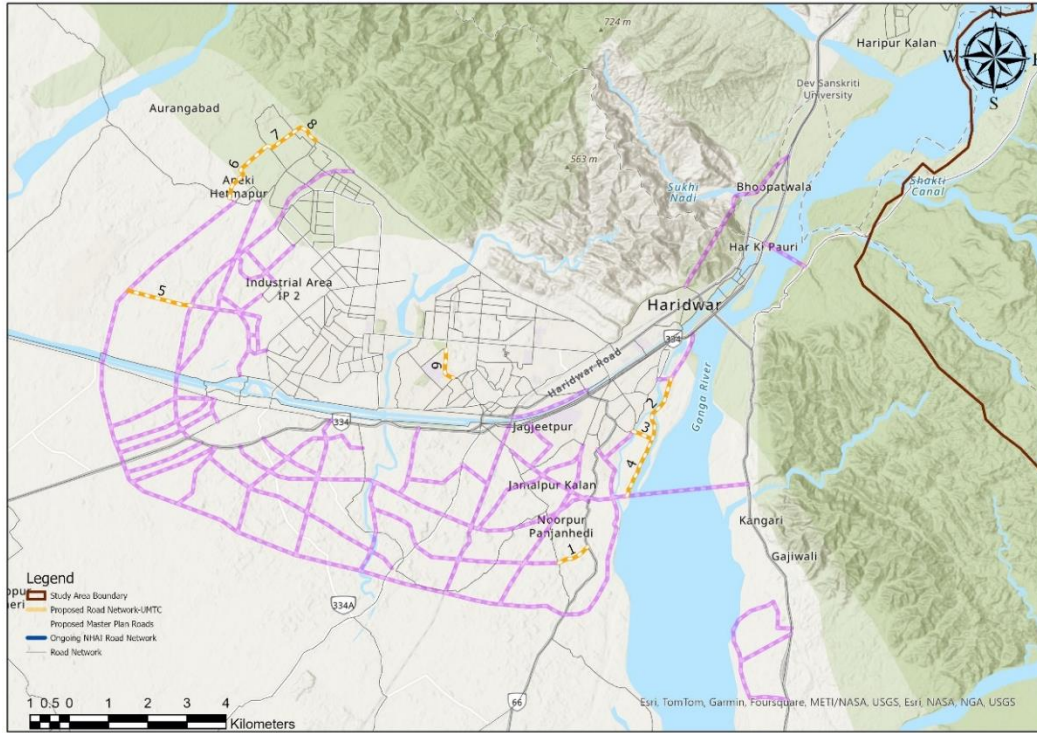


Figure 8: Proposed UMTC Roads in Haridwar

Table 8: Description of Proposed UMTC Roads in Haridwar

Code	Description	ROW (m)	Functional Hierarchy
1	UMTC proposed haridwar road network from gadawali to NH 334 laksar rd	24	Sub-Arterial
2	UMTC prosed Haridwar road network along Ganga Canal near Sati Ghat	18	Sub-Arterial
3	UMTC proposed Haridwar road network from Kankhaj Jagjeetpur rd to road near Ganga Canal	24	Collector
9	UMTC proposed the haridwar road network along Street 7 to New Subhash Nagar	18	Sub-Arterial
5	UMTC proposed Haridwar road network from Mohd Alipur through Garh	50	Arterial
6	UMTC proposed the haridwar road network along Aneki Hetmapur	45	Sub-Arterial
7	UMTC proposed Haridwar road network along Aneki Hetmapur	45	Sub-Arterial
4	UMTC proposed haridwar road network along Ganga Canal near Sati Ghat	18	Sub-Arterial
8	UMTC proposed Haridwar road network to road near police line	45	Sub-Arterial

• **Proposed Road Network in Roorkee -**

Committed Proposals - NHAI

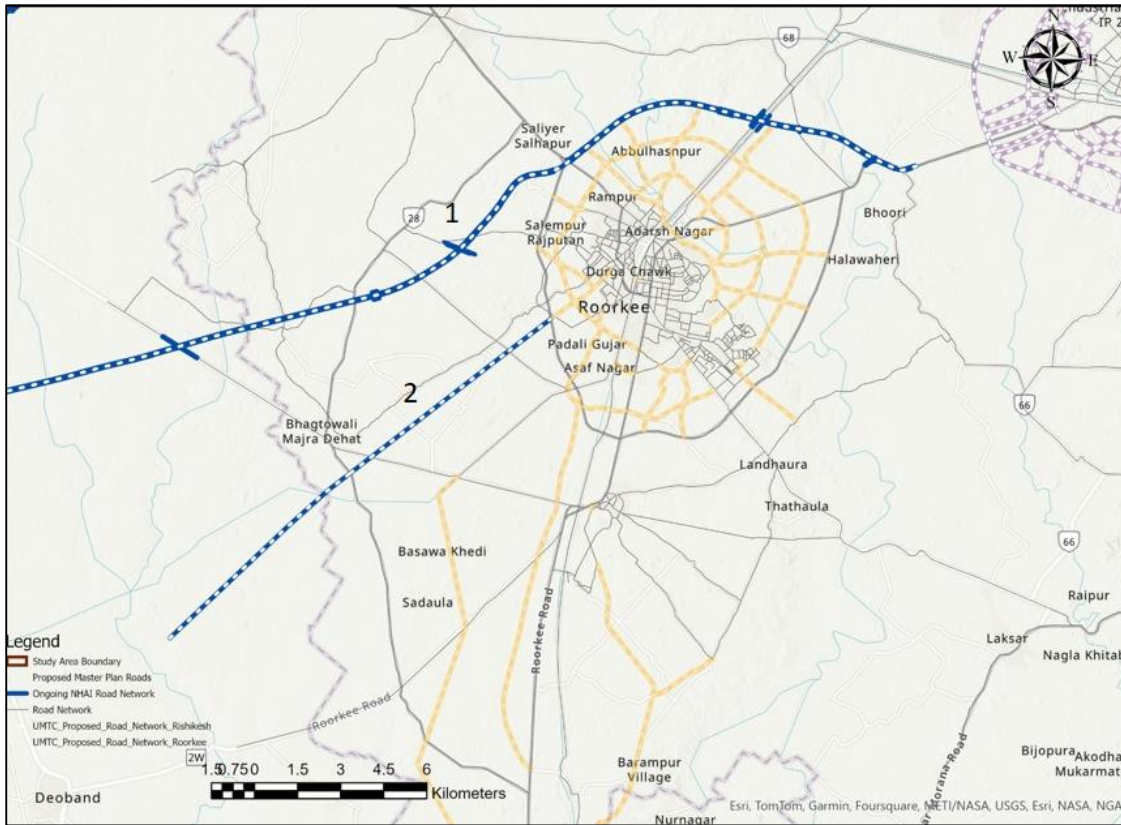


Figure 9: Proposed NHA1 Bypass road in Roorkee

Table 9: Proposed NHA1 Bypass road in Roorkee

Code	Description	Functional Hierarchy
1	NHA1 Proposed Roorkee Bypass	Arterial
2	NHA1 Proposed road connects Deoband with Roorkee	Arterial

UMTC Proposals

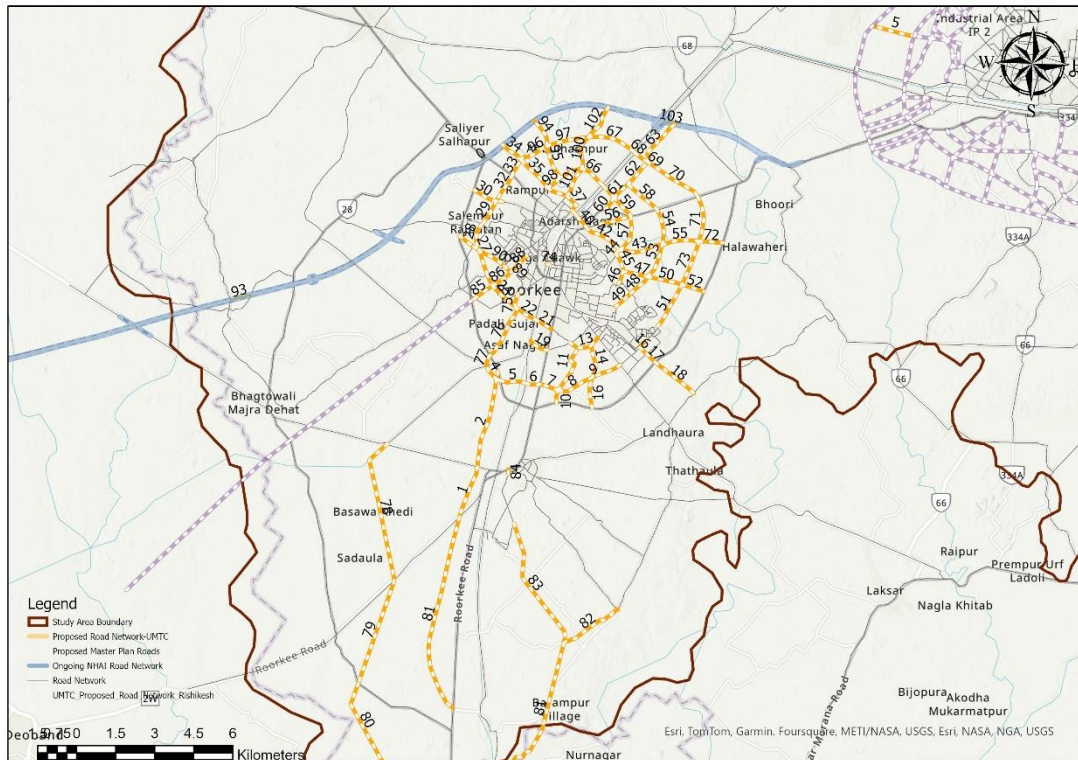


Figure 10: Proposed UMTC Roads in Roorkee

Table 10: Description of Proposed UMTC Roads in Roorkee

Code	Description	ROW (m)	Functional Hierarchy
1	The proposed road connects MOR 2W with Manglaur near Aagya Biotech.	30	Sub-Arterial
2	The proposed road connects Manglaur near Agya Biotech to the local road near Roorkee Bypass	30	Sub-Arterial
3	The proposed road connects a local road with the Roorkee Bypass	30	Sub-Arterial
4	The proposed road connects Abdullapur Gurjar Road with the Roorkee Bypass Road.	45	Sub-Arterial
4	The proposed road connects Abdullapur Gurjar Road with the Roorkee Bypass Road.	45	Sub-Arterial
5	The proposed road connects the Roorkee Bypass road with Upper Ganga Canal Road near Uttarakhand Van Vikas Nigam, Asafnagar Depot.	45	Sub-Arterial
6	The proposed road connects Upper Ganga Canal Road and Delhi Road near Radhavshyam Hospital.	45	Sub-Arterial
7	The road connects Delhi road and Makhayali Dundi running along Bijhouli Road.	45	Sub-Arterial
8	The road connects Bijhouli road with Bijhauili passing through Makhayli Dundi.	45	Sub-Arterial
9	The proposed road connects Makhayali Dundi with Nagla Koyal passing through Bijhauili.	45	Sub-Arterial
10	The proposed road connects NH 334 (Roorkee Bypass road) with Bijhouli road.	30	Sub-Arterial
11	The proposed road connects Bijhouli Road and Dhandera.	30	Sub-Arterial
12	The proposed road connects Dhandera Road and Dhandera.	30	Sub-Arterial
13	The proposed road connects Dhandera with Mission Road near Kabristan.	30	Sub-Arterial

14	The proposed road connects Makhayali Dundi with Dhandera near Kabristan.	30	Collector
15	The proposed road connects Dhandhera near Kabristan with the Laksar Road.	30	Sub-Arterial
16	The proposed road connects NH 334 (Roorkee Bypass Road) and Bijhauri.	30	Collector
16	The link is located in the Nanda Colony connecting Nanada colony near the Bhagwati book store with Nagala Imarti.	30	Collector
17	The road passes through Nagala Imarti, connecting NH 334 (Roorkee Bypass) and Nagla Imarti near SS Battery house.	30	Collector
18	The road connects NH 334 (Roorkee bypass) and Sikarpur near Himgiri Mahavidyalaya.	30	Collector
19	The proposed road connects Delhi Road and Upper Ganga Canal road, passing through Mohammed Pur.	12	Sub-Arterial
20	The proposed road is located in Durga Colony, connecting local roads near Perm Gardens.	30	Sub-Arterial
21	The proposed road connects Delhi Road and Upper Ganga Canal Road near UPCL electricity bill payment.	45	Sub-Arterial
22	The proposed road connects Upper Ganga Canal Road crossing Upper Ganges Canal to Railway Station Road.	45	Sub-Arterial
23	The proposed road connects Railway Station Panyala Road and Railway Station Road near Himalay Sweet.	45	Sub-Arterial
24	The proposed road connects Railway Station Panyala Road and Rahimpur.	45	Sub-Arterial
25	The proposed road connects Rahimpur and Paniyala Road.	45	Sub-Arterial
26	The proposed road connects Paniyala Road and Shahpur Sallahpur near Shamshan Ghat.	45	Sub-Arterial
27	The proposed road passes through Shahpur Sallahpur connecting Grave Yard and Shamshan Ghat.	45	Sub-Arterial
28	The proposed road connects Shahpur Sallahpur and Salempur near Prachin Shiv mandir.	45	Sub-Arterial;
29	The proposed road connects Salempur near Prachin Shiv mandir to Sunhera Road Near Mother Teresa Blood Bank.	45	Sub-Arterial
30	The proposed road connects Roorkee Bypass road with Matlabpur near Mother Teresa Blood bank.	30	Sub-Arterial
31	The proposed road is located in Matlabpur from Mother Teresa Blood bank to the intersection near Sunhera Road.	30	Sub-Arterial
32	The proposed road connects Sunhera Road in Matlabpur to the NH 344 (Chhutmalpur-Roorkee Road).	45	Sub-Arterial
33	The proposed road connects NH 344 (Chhutmalpur-Roorkee road) to the Ibrahimpurdeh.	45	Sub-Arterial
34	The proposed road connects Ibrahimpurdeh and Saliyar near 33 MLD STP Saliyar.	30	Sub-Arterial
35	The proposed road connects Ibrahimpuredeh and rampur near Doon Public Senior Secondary School.	30	Sub-Arterial
36	The proposed road connects Rampur near Doon Public Senior Secondary School to the Banda Road near Exo-export.	30	Sub-Arterial
37	The proposed road connects Banda Road near Jamia Maariful quran and Bharat Nagar near City College of Management and Technology.	30	Collector
38	The proposed road connects Bharat Nagar (near City College of Management and Technology) to the Right Bank Canal Road.	30	Collector
39	The proposed road connects Right Bank Canal Road with the Upper Ganga Canal Road.	30	Collector
40	The proposed road passes through Pathanpura and connects Upper Ganga Canal Road and Hardiwar Road.	30	Collector
41	The proposed road connects Hardiwar Road and Adrash Nagar near HP service centre.	30	Collector

42	The proposed road connects Adarsh Nagar to the Khanjar near Athletic Era Sports Academy.	30	Sub-Arterial
43	The proposed road connects Khanjarpr with Kanhapur M area near Solani River.	30	Sub-Arterial
44	The Proposed raoad is Located in Khanjarpur locality connecting Khanjarpur Kabirstan and Athletic Era Sports Academy.	45	Collector
45	The proposed road connects Khanjarpur with Bangherimahabatpur .	30	Collector
46	The road connects the link near bharat Ratna Dr. BR Ambedkar chowk and Bangherimahabatpur.	30	Collector
47	The road connects the link near bharat Ratna Dr. BR Ambedkar chowk and Bangherimahabatpur.	45	Sub-Arterial
48	The proposed road connects Bangherimahabatpur with Bhangeri near The Oxford International School.	30	Sub-Arterial
49	The proposed road connects Bhangeri near The Oxford International School to Dhandera near Axis Bank.	30	Sub-Arterial
50	The proposed road connects Bangherimahabatpur and Akbarpur ccrossing Solani River.	45	Sub-Arterial
51	The proposed Road connects Durga Colony and Akbarpur crossing Solani river.	45	Sub-Arterial
52	The proposed road is located in Akbarpur village connecting to the NH 334 (Roorkee Bypas Road).	45	Sub-Arterial
53	The proposed road runs through the Akbarpur area connecting to Kanhapur M.	30	Sub-Arterial
54	The proposed road connects Kanhapur M area with Barampur near RR Cinema.	30	Sub-Arterial
55	The proposed road connects Kanhapur M with the Kelanpur area.	30	Sub-Arterial
56	The proposed road connects Haridwar Road to Adarsh Nagar crossing Solani River.	30	
57	The proposed Road connects Khanjarpur with the Hardiward road near Roorkee Public School.	30	Collector
58	The proposed road connects Haridwar road with Malakpur Latifpur near Gaurav Krishi Fram.	30	Sub-Arterial
59	The road connects Haridwar Road with Mehwarkalan near Solani Vihar West Roorkee North Civil lines.	30	Collector
60	The road connects Haridwar Road near Quadra Hospital to Mehwarkalan near Solani Vihar West Roorkee North Civil lines.	45	Sub-Arterial
61	The proposed road connects Mehwarkalan and Malakpur Latifpur near Gaurav Krishi Farm.	45	Sub-Arterial
62	The road connects Malakpur Latifpur to the Bajuheri.	45	Sub-Arterial
63	The said road connects Bajuheri with Pirankaliyar near GID Piraankaliyar.	45	Sub-Arterial
64	The proposed area connects Mehwarkalan near Solani Vihar West Roorkee North Civil lines to Upper Ganga Canal Road.	45	Collector
65	The proposed road connects Upper Ganga Canal Road with the right Bank Canal Road crossing acorss Upper Ganga Canal.	45	Collector
66	The said road connects Right Bank Canal Road with Alamaspur.	45	Collector
67	The road connects Hasan village with the Right Bank Canal Road.	45	Sub-Arterial
68	The proposed road connects Right Bank Canal Road and Upper Ganga Canal road running across Upper ganges Canal.	45	Sub-Arterial
69	The road connects Upper ganga Canal Road and Bajuheri near Sirohi home.	45	Sub-Arterial
70	The road connects Bajuheri village with Belrisalhapur at Haridwar Road near Hari Sharanam Ashram.	45	Sub-Arterial
71	The road connects Belrisalhapur at Belda Road with Kelanpur.	45	Sub-Arterial

72	The road passes through Kelanpur near beldi and Dhanderi Khwajipur.	30	Sub-Arterial
73	The road connects Kelanpur and Khatki.	45	Sub-Arterial
74	The proposed road connects Canal Road Upper Ganga Canal Road/ SBI Main Branch Road Near SBI to the Right Bank Canal Road near Pratap Nursing Home.	30	Collector
75	The road connects Tehliwala with Padali Gujar via Railway Station Road/.	30	Collector
76	The road connects Padali Gujar road with Tanshipur at Roorkee Bypass.	30	Collector
77	The road connects Roorkee Bypass and Tanshipur.	30	Collector
78	The proposed road connects Lathardeva Hoon at Manglpur-Khabrera Road and Deonbadn Road (MDR 2W).	60	Sub-Arterial
79	The road connects MDR 2w with Gurukul Narsan Road.	60	Sub-Arterial
80	The road connects Gurukul Narsan Road with Delhi-Haridwar Marg.	60	Sub-Arterial
81	The road connects Delhi-Hardiwar Road with MDR 2W/ Deoband Road.	30	Sub-Arterial
81	The road connects Hariolly Jutt with Upper Ganga Canal Road through Boodpur Jat.	30	Sub-Arteial
82	The Road connects Hariolly Jutt with Mundlana near the State Bank of India.	30	Sub-Arterial
83	The road connects Hariolly Jutt with Libberheri.	30	Sub-Arterial
84	The road connects Delhi-Hardiwar Road with Nazarpura near KKP Inter College.	30	Collector
85	The road connects Roorkee bypass with Rahimpur	30	Arterial
85	The road connects Roorkee bypass with Rahimpur	30	Arterial
86	The proposed road connects Rahimpur with Rajendra Nagar near Pushp Vidya Mandir.	30	Arterial
87	The proposed road connects Rahimpur with Rajendra Nagar near Pushp Vidya Mandir	30	Arterial
88	The road connects Panmiyala Road with local road in Rajendra Nagar.	30	Arterial
89	The road connects Panmiyala Road with local road in Rajendra Nagar.	30	Sub-Arterial
90	The road connects Paniyala Road with Shahpur Sallahpur near Shamshan Ghat.	30	Sub-Arterial
91	The road connects Paniyala Road with Shahpur Sallahpur near Shamshan Ghat.	30	Sub-Arterial
92	The road connects Roorkee bypass with Shahpur Sallahpur.	30	Sub-Arterial
93	The road connects Roorkee Bypass Road and Saharanpur Jhabreta Road through Manakpur Adampur.	60	Arterial
94	The road connects Mehworkalan near RVAG Solar Plant with the proposed road near Hasen.	30	Sub-Arterial
95	The proposed road connects Hasen and Alamaspur.	30	Sub-Arterial
96	The proposed road connects Ibrahempurdeh with Hasan running across Solani River.	45	Sub-Arterial
97	The road passes through Hasan.	45	Sub-Arterial
98	The road connects Rampur near Doon Public Senior Secondary School and Alamaspur, crossing Solani River.	30	Collector

99	The road passes through Almaspur, starting from the new bridge on the Solani River.	30	Collector
100	The proposed road connects Alamaspur and Hasan.	30	Arterial
101	The proposed road connects Bharat Nagar and Alamaspur, crossing Solani River.	30	Arterial
102	The road connects Hasan with Mehnadkhhurd Urf Nagal.	30	Arterial
103	The proposed road connects Upper Ganga Canal Road and Pirankaliyar near GJC Pirankaliyar.	60	Arterial

Annexure 6 - Proposed ROB Locations

S.No.	Location Name	Longitude	Latitude	S.No.	Location Name	Longitude	Latitude
1	Theva Maldevta Road, Asthal, Uttarakhand	30° 20'30.83"N	78° 6'55.07"E	32	near Jaligaon, chandrani grant. Subhashnagar, Dehradun	30° 15'41.82"N	77° 58'52.96"E
2	Bharat nagar, roorkee	29° 53'13.23"N	77° 53'26.21"E	33	Kharakmaf, baljeet farm, near Lalit vihar colony,	30° 2'36.46"N	78° 14'6.47"E
3	Bharuwala Colony, Clement Town, Dehradun	30° 15'22.65"N	78° 0'42.21"E	34	near rahimpur, Paneyala	29° 51'25.71"N	77° 51'32.84"E
4	Canal road, roorkee	29° 51'43.18"N	77° 52'58.99"E	35	Rahmatpur M, roorkee	29° 54'24.82"N	77° 57'24.34"E
5	Chandrabani Chowk, Saharanpur Road, Wild Life Colony, Dehradun	30° 16'41.18"N	77° 59'23.89"E	36	Ruhalki Kishanpur Urf Ikkad	29° 53'33.36"N	78° 2'23.52"E
6	Cheela dam, Bhimgoda barrage mod, Rishikesh Rd, Birla Ghat Haridwar	29° 57'32.37"N	78° 10'57.05"E	37	Near Saliyer Salhapur, Roorkee	29° 54'21.41"N	77° 52'4.53"E
7	Chhutmalpur - Roorkee Rd, Saliyer Salhapur	29° 53'53.75"N	77° 51'26.82"E	38	Near Solanipuram, Roorkee	29° 52'16.80"N	77° 54'54.78"E
8	Dharma Wala Cross Chowk, NH 507, Bairagiwala	30° 25'4.76"N	77° 43'20.80"E	39	Badowala, Shimla Bypass Rd, Dehradun	30° 17'51.66"N	77° 56'42.96"E
9	East Hopetown, Dehradun	30° 19'58.65"N	77° 55'3.46"E	40	New Bridge, Solani River, Roorkee	29° 53'25.29"N	77° 53'5.83"E
10	Garh, Haridwar	29° 56'50.12"N	78° 0'33.11"E	41	NH 334, Near Bawalikalanzri	29° 54'28.03"N	78° 0'33.79"E
11	ajabpur, saraswati vihar, dehradun	30° 17'23.33"N	78° 2'22.77"E	42	NH 334, Chhutmalpur - Roorkee Rd, Ibrahimpurdeh, Rampur	29° 53'32.23"N	77° 52'3.40"E
12	Barampur, Haridwar Road	29° 52'53.98"N	77° 55'32.20"E	43	Ganga Canal, Kutubpur	29° 55'51.76"N	78° 0'11.74"E
13	Haridwar Rd, Belrisalhapur	29° 53'11.57"N	77° 56'30.26"E	44	Near Bahadurpur Jatt	29° 52'47.16"N	78° 5'42.37"E

Updating Comprehensive Mobility Plan (CMP) of Dehradun Haridwar Rishikesh 2019 and CMP for additional area of Vikas Nagar Tehsil & Bhagwanpur (Roorkee) - Final CMP Report- Annexure, 2024

14	Herberptur Chowk, Herberptur	30°26'22.56"N	77°44'8.62"E	45	Ikkar, near Ikkar railway station	29°53'15.38"N	78°5'54.45"E
15	Near khedli, haridwar	29°55'37.58"N	78°1'21.94"E	46	near rahimpur, Paneyala	29°51'20.27"N	77°51'50.14"E
16	Sitapur Road, Railway Fatak, near Sitapur, Jamalpur Kalan	29°54'52.00"N	78°6'34.69"E	47	Upper Ganges Canal, Piran Kaliyar	29°54'46.13"N	77°55'34.62"E
17	kandoli bridge, azad nagar colony, Kandoli	30°20'50.06"N	78°3'56.84"E	48	near thakurpur, dehradun	30°20'15.59"N	77°56'16.97"E
18	Kanhapur M, solani river	29°52'7.50"N	77°55'26.00"E	49	Railway level Crossing, Near Padli, Roorkee	29°52'10.66"N	77°49'9.88"E
19	Kanhapur M, solani river	29°52'9.96"N	77°55'40.44"E	50	Rampur chungji, NH 334,Ibrahimpurdeh, Rampur	29°53'2.89"N	77°52'39.03"E
20	near ikkar railway station, Bhagtanpur Abidpur Urf Ibrahim	29°53'15.38"N	78°5'54.45"E	51	Roorkee Byp Rd, Madhopur Hazaratpur	29°53'49.84"N	77°51'21.67"E
21	Sodasaroli, near manav vihar, natuawala	30°17'4.73"N	78°7'21.29"E	52	Roorkee Bypass Road, Paniyala, Paneyala	29°50'54.96"N	77°51'10.21"E
22	manduwala, Prem Nagar, Dehradun	30°23'8.85"N	77°56'50.27"E	53	Saharanpur Chowk, dehradun	30°19'3.07"N	78°1'44.50"E
23	Marautha, Sahastradhara Rd, Kulhan	30°22'56.86"N	78°7'0.92"E	54	Shewla Kalan, Majra, Dehradun	30°17'32.56"N	77°59'59.11"E
24	Near Ajabpur kalan, Bahuguna colony, mata mandir rd	30°17'45.63"N	78°2'29.27"E	55	Upper ganga canal bridge, near solani park, roorkee	29°52'45.02"N	77°53'36.55"E
25	Mohd Alipur, Rajpur	29°56'39.51"N	78°1'34.03"E	56	Mothrowala, dehradun	30°15'28.55"N	78°1'33.90"E
26	Natraj Chowk, Dehradun Rd, Rishikesh	30°6'56.71"N	78°17'6.84"E	57	sarai, Badarpur rd	29°53'42.59"N	78°6'5.89"E
27	Haridwar Rd, near sherpur	29°52'45.59"N	77°54'54.98"E	58	Namberdar Farm, railway level crossing , rishikesh	30°3'37.48"N	78°13'59.35"E
28	Mirzapur, Bahadarpur jatt	29°52'38.88"N	78°6'34.36"E	59	Survey Chowk, Dalanwala, Dehradun	30°19'29.08"N	78°3'6.08"E

29	upper ganges canal, near bajuheri, roorkee	29°54'4.70"N	77°54'58.05"E	60	Vivek Vihar Colony, Devpura, Haridwar	29°56'16.07"N	78°8'14.18"E
30	Near Bhagtanpur Abidpur Urf Ibrahim, Haridwar	29°52'58.48"N	78°4'46.10"E	61	Upper ganga canal road, Near Mohammed Pur, Roorkee	29°50'33.99"N	77°52'40.87"E
31	Near Ibrahimpurdeh, Roorkee	29°53'56.28"N	77°52'24.14"E	62	Upper ganga canal, Mehwarkalan	29°53'21.38"N	77°54'13.47"E

Annexure 7 - Details of all the roads where cycle track is proposed (for 1st Phase) in the Study Area

S.No.	Name of the Road	Start Coordinate (Longitude)	Start Coordinate (Latitude)	End Coordinate (Longitude)	End Coordinate (Latitude)	Length (km)	Available ROW (m)
Dehradun							
1.	Chakrata Road	30° 20'10.13"N	77° 57'45.19"E	30° 20'00.17"N	79° 00'38.72"E	4.64	18 - 24 m
2.	Ballupur Road	30° 20'00.17"N	79° 00'38.72"E	30° 20'00.79"N	78° 01'35.48"E	1.52	18 - 20 m
3.	Shaheed Kashmir Sing Road	30° 20'00.17"N	79° 00'38.72"E	30° 21'09.82"N	78° 01'25.75"E	2.49	18 m
4.	Shaheed Kashmir Sing Road	30° 21'09.82"N	78° 01'25.75"E	30° 21'11.89"N	78° 01'28.76"E	0.11	21 m
5.	Dakra Road	30° 21'11.89"N	78° 01'28.76"E	30° 21'06.49"N	78° 01'47.99"E	0.64	12 m
6.	New Cantonment Road	30° 21'06.49"N	78° 01'47.99"E	30° 20'59.86"N	78° 02'03.11"E	0.57	24 m
7.	New Cantonment Road	30° 20'59.86"N	78° 02'03.11"E	30° 21'28.66"N	78° 02'34.21"E	1.75	15 m
8.	Birpur Road	30° 20'59.86"N	78° 02'03.11"E	30° 20'37.08"N	78° 02'14.02"E	0.79	12 m
9.	Mall Road	30° 20'37.08"N	78° 02'14.02"E	30° 20'21.08"N	78° 02'10.61"E	0.51	18 m
10.	Mall Road	30° 20'21.08"N	78° 02'10.61"E	30° 19'39.06"N	78° 01'57.42"E	1.40	12 m
11.	Ballupur Road	30° 19'39.06"N	78° 01'57.42"E	30° 20'00.84"N	78° 01'35.45"E	0.87	24 m
12.	Kolagarh Marg	30° 20'00.84"N	78° 01'35.45"E	30° 20'31.51"N	78° 00'58.86"E	1.37	18 m
13.	Ballupur Road	30° 19'39.06"N	78° 01'57.42"E	30° 19'27.58"N	78° 02'30.16"E	1.03	18 - 20 m
14.	General Mahadev Singh Road	30° 19'59.86"N	78° 00'39.46"E	30° 17'32.43"N	77° 59'59.49"E	5.08	18 - 24 m
15.	Saharanpur Road	30° 17'19.46"N	77° 59'48.26"E	30° 18'24.96"N	78° 00'56.50"E	2.63	24 - 30 m
16.	Saharanpur Road	30° 18'24.96"N	78° 00'56.50"E	30° 18'25.08"N	78° 01'00.51"E	0.28	18 m
17.	Saharanpur Road	30° 18'25.08"N	78° 01'00.51"E	30° 19'03.20"N	78° 01'44.32"E	1.64	15 - 18 m

18.	Kanwali Road	30° 19'03.20"N	78° 01'44.32"E	30° 18'45.15"N	78° 02'52.82"E	1.99	15 - 18 m
19.	NH-7	30° 17'19.66"N	77° 59'48.32"E	30° 17'44.62"N	78° 03'21.81"E	6.46	24 - 45 m
20.	Dehradun - Rishikesh Road	30° 16'39.85"N	78° 04'21.81"E	30° 17'26.84"N	78° 03'21.81"E	2.15	15 - 24 m
21.	Dehradun - Rishikesh Road	30° 17'44.62"N	78° 03'21.81"E	30° 17'52.54"N	78° 03'12.60"E	0.80	24 m
22.	Dehradun - Rishikesh Road	30° 17'52.54"N	78° 03'12.60"E	30° 18'11.22"N	78° 03'52.28"E	0.79	12 m
23.	EC Road	30° 18'11.22"N	78° 03'52.28"E	30° 18'27.08"N	78° 02'55.16"E	0.50	12 m
24.	EC Road	30° 18'27.08"N	78° 02'55.16"E	30° 20'04.07"N	78° 03'09.20"E	3.38	15 m
25.	Sahastradhara Road	30° 19'25.72"N	78° 03'50.90"E	30° 20'25.19"N	78° 04'15.20"E	2.06	18 - 24 m
25.	New Cantt Road	30° 20'09.61"N	78° 03'16.86"E	30° 21'28.27"N	78° 02'34.34"E	2.97	12 - 18 m
26.	Nehru Gram Road	30° 18'17.78"N	78° 02'52.59"E	30° 18'22.23"N	78° 05'54.44"E	5.36	12 - 18 m
27.	Raipur Road	30° 19'28.12"N	78° 03'01.07"E	30° 18'31.81"N	78° 05'42.19"E	4.87	12 - 18 m
28.	Rajpur Road	30° 20'09.62"N	78° 03'17.33"E	30° 22'17.60"N	78° 04'38.83"E	4.66	15 - 24 m
29.	Rajpur Road	30° 19'27.63"N	78° 02'30.42"E	30° 20'09.58"N	78° 03'17.23"E	1.84	18 - 30 m
30.	Gandhi Marg	30° 18'56.52"N	78° 02'15.03"E	30° 19'22.09"N	78° 02'33.98"E	0.95	20 m
31.	Cross Road	30° 19'22.09"N	78° 02'33.98"E	30° 19'18.96"N	78° 02'43.07"E	0.46	15 m
32.	Subhash Road & Ugrasain road	30° 18'35.28"N	78° 02'56.11"E	30° 19'39.55"N	78° 02'44.46"E	2.84	12 - 20 m
33.	Pant Road & Subhash Road	30° 19'22.07"N	78° 02'33.95"E	30° 19'55.85"N	78° 03'13.00"E	1.51	12 - 18 m
34.	New Road	30° 19'14.70"N	78° 02'27.77"E	30° 19'12.88"N	78° 02'31.05"E	0.11	12 m
35.	Court Road	30° 18'55.40"N	78° 02'20.14"E	30° 19'18.75"N	78° 02'41.99"E	0.98	12 - 14 m
36.	Tyagi Road	30° 18'45.68"N	78° 02'10.75"E	30° 18'25.73"N	78° 02'45.72"E	1.33	15 m
37.	Mohini Road	30° 18'36.04"N	78° 02'56.27"E	30° 18'14.02"N	78° 03'41.24"E	1.62	12 m

38.	Race Course Road	30° 18'48.90"N	78° 02'46.11"E	30° 18'25.88"N	78° 02'45.68"E	2.35	15 - 20 m
39.	Link Road	30° 18'11.06"N	78° 02'53.12"E	30° 18'16.95"N	78° 02'35.55"E	0.51	12 m
40.	Govind Nagar Road	30° 18'34.14"N	78° 02'35.45"E	30° 18'27.13"N	78° 02'54.95"E	0.60	12 - 18 m
41.	Laxmi Road	30° 18'00.46"N	78° 03'00.42"E	30° 18'25.16"N	78° 03'17.97"E	0.90	12 - 15 m
42.	Nehru Colony Road	30° 17'52.51"N	78° 03'12.22"E	30° 18'20.05"N	78° 03'28.86"E	0.95	12 - 15 m
43.	Nehru Colony Road	30° 17'56.80"N	78° 03'15.38"E	30° 18'07.65"N	78° 03'22.67"E	1.12	12 - 15 m
44.	Nehru Colony Road	30° 18'03.59"N	78° 03'20.33"E	30° 17'57.60"N	78° 03'30.63"E	0.33	15 m
Roorkee							
45.	Hadil Colony Road	29° 52'34.95"N	77° 51'46.85"E	29° 52'24.03"N	77° 52'36.35"E	1.38	12 - 18 m
46.	New Civil CT Road and Labour Chowk Road	29° 52'14.85"N	77° 52'33.85"E	29° 52'37.45"N	77° 52'35.92"E	1.48	15 m
47.	Rampur Road	29° 53'12.46"N	77° 52'24.76"E	29° 53'02.80"N	77° 52'39.21"E	0.49	12 m
48.	Chhutmalpur - Roorkee Road	29° 53'02.80"N	77° 52'39.21"E	29° 51'57.91"N	77° 52'43.42"E	2.14	24 - 30 m
49.	Chhutmalpur - Roorkee Road	29° 51'57.91"N	77° 52'43.42"E	29° 51'41.93"N	77° 52'42.07"E	0.48	20 m
50.	Dehradun Road	29° 51'41.93"N	77° 52'42.07"E	29° 51'27.92"N	77° 52'53.46"E	0.53	18 m
51.	Dehradun Road	29° 51'27.92"N	77° 52'53.46"E	29° 51'23.22"N	77° 53'17.40"E	0.66	15 - 18 m
52.	Upper Ganga Canal Road	29° 52'41.86"N	77° 53'37.54"E	29° 52'31.14"N	77° 52'23.67"E	0.51	15 m
53.	Civil Lines Main Market Road	29° 52'31.14"N	77° 52'23.67"E	29° 52'10.00"N	77° 53'23.42"E	0.69	12 - 18 m
54.	NH - 334	29° 52'31.14"N	77° 52'23.67"E	29° 52'25.39"N	77° 55'38.70"E	0.47	15 m
55.	Khanjarpur Road & Neh Road	29° 52'25.39"N	77° 55'38.70"E	29° 51'53.97"N	77° 54'03.06"E	1.23	18 m
56.	NC Nigam Road	29° 51'53.97"N	77° 54'03.06"E	29° 51'55.87"N	77° 53'21.77"E	1.18	18 m
57.	Civil Lines and Canal Road	29° 51'55.87"N	77° 53'21.77"E	29° 52'28.41"N	77° 53'21.07"E	1.16	12 - 18 m

58.	Civil Lines Road	29° 52'25.28"N	77° 53'38.59"E	29° 52'09.79"N	77° 53'23.33"E	0.64	15 m
59.	Delhi Road	29° 52'09.79"N	77° 53'23.33"E	29° 51'55.79"N	77° 53'21.52"E	0.43	12 - 15 m
60.	Delhi Road	29° 51'55.79"N	77° 53'21.52"E	29° 51'23.19"N	77° 53'17.33"E	1.01	24 m
61.	Boat Club Road	29° 52'08.99"N	77° 53'10.49"E	29° 52'18.76"N	77° 53'31.77"E	1.02	12 m
62.	Dr. Baldev Singh Marg	29° 52'08.33"N	77° 53'19.08"E	29° 51'41.52"N	77° 53'15.55"E	0.82	24 m
63.	BEG Road	29° 51'43.10"N	77° 53'00.95"E	29° 51'38.25"N	77° 53'43.87"E	1.16	15 - 18 m
64.	Hobbies Club Road	29° 51'50.80"N	77° 53'43.33"E	29° 51'20.91"N	77° 53'41.63"E	0.89	12 - 18 m
65.	Cantonment Road	29° 51'34.42"N	77° 53'19.05"E	29° 51'31.71"N	77° 53'43.12"E	0.64	12 m
66.	Lal Kurti Cantonment Road	29° 51'23.33"N	77° 53'17.34"E	29° 51'20.68"N	77° 53'41.66"E	0.66	18 m

Annexure 8 - Comparison of CMP 2019 and CMP 2024

Below mentioned is the comparison between CMP 2019 and CMP 2024 (under draft stage) prepared for cities of Uttarakhand. The key parameters for the comparison are as follows:

1. Study Area Delineation and Population

S.No.	Particular	CMP 2019	CMP 2023
1	Study Area	2108.20 Sq. Km	3,698 sq.km
1.1	Sub- Districts/ Regions/ Area included in Study Area	Dehradun district, Haridwar district, Rishikesh, Roorkee M.C, District Tehri Garhwal covering Narendra Nagar, Muni-Ki-Reti and Dalwala area	Five sub-districts which include Vikasnagar, Dehradun, Rishikesh of District Dehradun and Haridwar, Roorkee and Bhagwanpur of District Haridwar In addition, other areas such as Muni ki Reti, Jonk, and Tapovan which are part of District Tehri and Pauri Garhwal
2	Population of Study Area	23,45,677	45,63,495
2.1	Dehradun	8,19,595	13,93,033
2.2	Haridwar	3,46,304	9,60,985
2.3	Rishikesh	1,33,099	3,83,004
2.4	Roorkee	1,25,895	13,40,181
2.5	Vikas Nagar		4,60,890
2.6	Muni Ki Reti, Jonk, Tapovan		25,402
2.7	Rural Areas	9,20,784	

2. Existing Transport Characteristics

S.No.	Particular	CMP 2019	CMP 2023
1	City Bus Services in Dehradun	16 routes	30 buses on 6 routes. Additionally, 178 private buses on 12 routes

3. Existing Road Network

a. Right of Way (ROW)

S.No.	Sub-District/ Region	CMP 2019	CMP 2023
-------	----------------------	----------	----------

		ROW Range	Percentage	ROW Range	Percentage
1	Dehradun	7-10m	21%	<9 m	14%
		10-12m	26%	9 - 12 m	31%
		12-18m	28%	12- 15 m	17%
		18-24m	17%	15 - 18 m	13%
		24-30m	8%	18 - 24 m	18%
				24 - 30 m	6%
2	Rishikesh	<7m	21%	<9 m	25%
		7-10m	24%	9 - 12 m	36%
		10-12m	15%	12- 15 m	6%
		12-18m	21%	15 - 18 m	15%
		18-24m	18%	18 - 24 m	16%
		24-30m	1%	24 - 30 m	2%
3	Haridwar	<7m	3%	<9 m	4%
		7-10m	5%	9 - 12 m	27%
		10-12m	6%	12- 15 m	13%
		12-18m	46%	15 - 18 m	11%
		18-24m	21%	18 - 24 m	15%
		24-30m	9%	24 - 30 m	7%
		>30m	10%	>30m	24%
4	Roorkee	<7m	13%	<9 m	20%
		7-10m	12%	9 - 12 m	23%
		10-12m	21%	12- 15 m	12%
		12-18m	30%	15 - 18 m	10%
		18-24m	13%	18 - 24 m	8%
		24-30m	7%	24 - 30 m	6%
		>30m	4%	>30m	21%
5	Vikas Nagar			<9 m	36%
				9 - 12 m	37%
				12- 15 m	17%
				15 - 18 m	3%
				18 - 24 m	7%

b. Carriageway Type

S.No.	Sub-District/ Region	CMP 2019		CMP 2023	
		Divided	Undivided	Divided	Undivided
1	Dehradun	23%	77%	22%	78%
2	Rishikesh	6%	94%	8%	92%
3	Haridwar	39%	61%	31%	69%
4	Roorkee	25%	75%	39%	61%

c. Availability of Footpath

S.No.	Sub- District/ Region	CMP 2019			CMP 2023		
		Both Side	One Side Only	No Footpath	Both Side	One Side Only	No Footpath
1	Dehradun	29%	9%	62%	38%	8%	53%
2	Rishikesh	0.6%	0.3%	99.1%	12.0%	0.0%	87.0%
3	Haridwar	2%	7%	91%	3%	4%	92%
4	Roorkee	17%	15%	68%	34%	7%	59%
5	Mussoorie				0%	0%	100%
6	Vikasnagar				49%	4%	47%

4. Existing Traffic Characteristics

a. Per Capita Trip Rate

S.No.	Per Capita Trip Rate	CMP 2019	CMP 2023
1	With Walk	1.18	1.08
2	Without Walk	1.04	0.9

b. Mode Share

S.No.	Mode Share of Overall Study Area	CMP 2019	CMP 2023
1	Two Wheeler	36%	33%
2	Four Wheeler	17%	11%
3	IPT	8%	16%
4	Public Transport	18%	4%
5	Walk and NMT	19%	32%
6	Others/ Taxi's	2%	4%

Sub- District/ Region	CMP 2023						
	Taxi	Bus	IPT	Car/Jeep/Van	2 Wheeler	Cycle	Walk
Bhagwanpur	5%	1%	13%	3%	32%	13%	33%
Roorkee	4%	2%	14%	3%	31%	22%	24%
Haridwar	3%	16%	16%	20%	31%	2%	12%
Rishikesh	6%	2%	23%	14%	29%	3%	23%
Dehradun	2%	3%	16%	25%	42%	1%	11%
Vikas Nagar	2%	1%	17%	2%	34%	15%	29%

5. Urban Mobility Plan (Proposals)

a. Land use- Transport Integration Strategy

S.No.	TOD Corridors	CMP 2019	CMP 2023
1	Dehradun	Rajpur Road	Rajpur Road
		Gandhi Road	Haridwar- Dehradun Road
		NH 72 A - Saharanpur Road	Saharanpur Road
		NH 72 - Haridwar Road	Haridwar Bypass Road
		Chakrata Road	Chakrata Road

b. Road Network Strategy
i. Road Widening Proposals

Sub- District/ Region	CMP 2019			CMP 2023		
	Road Name	Existing number of lanes	Proposed number of lanes	Road Name	Existing number of lanes	Proposed number of lanes
Dehradun and Vikas Nagar	Gandhi Road	3	4	Shimla Bypass Road	2-4	6
	Eastern canal Road	4	4	Parval Road	2-4	4
	Raipur Road	2	4	Chakrata Road	2	6
	Kanwali Road	2	4	Subharti Hospital Road	2	4
	Haridwar Road(Prince chowk to Aragarh chowk)	3	4	Mothorowala Road (From New Canal to Mata Mandir)	2	4
	Haridwar Road (Aragarh chowk to Dharampur chowk)	3	4	EC Road (From Araghar Chowk till Survey Chowk)	2	4
	Haridwar Road (Dharampur Chowk to Rispanapul Chowk)	2	4	Raipur Road (Survey Chowk till Ring Road)	2	4
	Haridwar Road (Rispanapul Chowk to Jogiwala Chowk)	5	6	URRDA Road (From Sahastradhara Road till Nalapani)	2	4
	Saharanpur Road (Prince Chowk to Railway Station)	4	4	Nathanpura Road (From Peepak Chowk till Haridwar Dehradun Road)	2	4
	Saharanpur Road (Railway Station to Saharanpur chowk)	4	4	Dharmowala Road	2	4
	Tilak Road	2	4	NH 507	2	4
	Subhash road (EC Road to Kanak Cinema Chowk)	2	4	NH 307 - (From Gagalheri near Saharanpur till RTO Check post Dehradun)	2	4
	Subhash road (Pant Road to Haridwar Road)	2	4			
Ugrasain Marg(Kanak Chowk to Survey Chowk)	2	4				
Haridwar	Haridwar Bypass(Old road)	2	4	Sarai Road	2	4

	Kankhal Jawalapur	2	4	Tibri Road	2-4	6
	Hillock Bypass (shivlok Nagar to Haridwar Jail area)	2	6			
Rishikesh	ISBT road	2	4	Garud Chatti Road	2	4
	Dehradun road from Triveni Chowk to Natraj Chowk	2	4	Bypass Road to Natraj Chowk	2-4	6
	Lakshman jhula road to be from Chandrbhaga to railway station	2	4	Lakkad Ghat Road	2	4
	Railway road to bypass	2	4	Bapugram Road	2	4
				Dehradun Road between Doiwala to Rishikesh	2	4
Roorkee	Talhegi to Lal Kurti Cantonment	2	4	Sunhera Road	2	4
	Railway Station to Ganesh Pur	2	4	Eidgah Road	2	4
	Salempur to Ramnagar Chowk	2	4	Rampur Road	2-4	6
	Madhopur to Rampur	2	4	Laxmi Vihar Road	2	4
	Inner Ring Road	2	4	Railway Road	2	4
				Cantonment Road	2-4	4
				Defence Colony Road	2	4
			Buchri Road	2	4	

ii. New Roads

New Roads	CMP 2019	CMP 2023
	109.1 km	243

iii. Grade Separator Proposed- ROB/ Flyover

S.N o.	Sub- Districts/ Regions	CMP 2019	CMP 2023
--------	-------------------------	----------	----------

	Total	12	62
1	Dehradun, Vikas Nagar, Mussorrie	NH-72 Haridwar Road	Bharuwala Colony, Clement Town, Dehradun
		Connecting Tyagi Road to New Road - Connecting Race Course and Pattribagh	Chandrabani Chowk, Saharanpur Road, Wild Life Colony, Dehradun
		Mata Mandir Road	East Hopetown, Dehradun
		Haridwar Bypass Road	Ajabpur, saraswati vihar, dehradun
		Flyover on Haridwar Bypass Road with new Bypass Road - connecting Nalapani River from Tapovan Road to Sahastradhara Road and further upto Rajpur Road	Theva Maldevta Road, Asthal, Uttarakhand
		Flyover on Saharanpur Road near junction with New Bypass Road - connecting Transport Nagar	East Hopetown, Dehradun
			Near Jaligaon, chandrani grant. Subhashnagar, Dehradun
			Badowala, Shimla Bypass Rd, Dehradun
			Manduwala, Prem Nagar, Dehradun
			Marautha, Sahastradhara Rd, Kulhan, Dehradun
			Near thakurpur, dehradun
			Saharanpur Chowk, dehradun
			Shewla Kalan, Majra, Dehradun
			Mothrowala, dehradun
			Survey Chowk, Dalanwala, Dehradun
	Dharma Wala Cross Chowk, NH 507, Bairagiwala, Vikas Nagar		
	kandoli bridge, azad nagar colony, Kandoli, Dehradun		
	Chandrabani Chowk, Saharanpur Road, Wild Life Colony, Dehradun		

2	Haridwar	Construction of 4 Lane Motor Bridges across Ganga upto Kangri	Cheela dam, Bhimgoda barrage mod, Rishikesh Rd, Birla Ghat, Haridwar
			Garh, Haridwar
			Near khedli, Haridwar
			Near Bhagtanpur Abidpur Urf Ibrahim, Haridwar
			Vivek Vihar Colony, Devpura, Haridwar
			Barampur, Haridwar Road, Haridwar
			Ruhalki Kishanpur Urf Ikkad, Haridwar
			NH 334, Near Bawalikalanzri, Haridwar
			Ganga Canal, Kutubpur, Haridwar
			Near Bahadurpur Jatt, Haridwar
			Sitapur Road, Railway Fatak, near Sitapur, Jamalpur Kalan, Haridwar
			Near ikkar railway station, Bhagtanpur Abidpur Urf Ibrahim
			Sodasaroli, near manav vihar, Nathuawala, Dehradun
			Near Ajabpur kalan, Bahuguna colony, mata mandir Rd, Dehradun
			Mohd Alipur, Rajpur
			Haridwar Rd, near sherpur
	Mirzapur, BahadarpurJatt, Haridwar		
	Upper Ganges Canal, Piran Kaliyar, Haridwar		
	Sarai, Badarpur Rd, Haridwar		
3	Rishikesh		Natraj Chowk, Dehradun Rd, Rishikesh
			Namberdar Farm, railway level crossing , Rishikesh
			Kharakmaf, baljeet farm, near Lalit vihar colony, Rishikesh
4	Roorkee	Bridge (Solani River) NH -58 By Pass	Bharat nagar, roorkee
		Near Nangla Koyal	Canal road, roorkee
		Bridge Upper Canal	Rahmatpur M, roorkee
		Bridge near Thanshi Pur	Near Saliyer Salhapur, Roorkee

	Near Rahimpur	Near Solanipuram, Roorkee
		New Bridge, Solani River, Roorkee
		Railway level Crossing, Near Padli, Roorkee
		Upper ganga canal bridge, near solani park, roorkee
		upper ganges canal, near bajuheri, roorkee
		Near Ibrahimpurdeh, Roorkee
		Upper ganga canal road, Near Mohammed Pur, Roorkee
		Chhutmalpur - Roorkee Rd, Saliyer Salhapur, Roorkee
		Haridwar Rd, Belrisalhapur, Roorkee
		Near rahimpur, Paneyala, Roorkee
		NH 334, Chhutmalpur - Roorkee Rd, Ibrahimpurdeh and Rampur, Roorkee
		Kanhapur M, solani river, Roorkee
		Kanhapur M, solani river, Roorkee
		Near rahimpur, Paneyala, Roorkee
		Rampur chungi, NH 334, Ibrahimpurdeh, Rampur, Roorkee
		Roorkee Byp Rd, Madhopur Hazaratpur, Roorkee
		Roorkee Bypass Road, Paniyala, Paneyala, Roorkee
		Upper ganga canal, Mehworkalan, Roorkee

c. Public Transport Strategy
i. First Order Corridor

S.No	Corridor	2019		2023	
		Description of Corridors	Length (km)	Description of Corridors	Length (km)
1	Intercity Corridor	Haridwar to Rishikesh	33 km	Haridwar Proposed New ISBT (Bahadrabad) to Rishikesh ISBT	37
		Dehradun to Rishikesh	45 km		

		Dehradun to Haridwar		59 km		
2	First Order Corridor	Description of Corridors		Length (km)	Description of Corridors	Length (km)
	Total	2			5	
2.1	Dehradun	Case 1-A	NS Kandholi to ISBT	9.6 km	FRI to Raipur	14
			EW FRI to Vidhan sabha/Rispana	10 km	ISBT Dehradun to Mussoorie Diversion	15
		Case 1-B	NS Kandholi to ISBT	9.6 km	IMA to Railway Station Via Kanwali Road	6
			EW FRI to Raipur	13.8 km		
		Case 2-A	NS Along Canal Road	12.7 km		
			EW FRI to Rispana Bridge	10 km		
		Case 2-B	NS Along Mussoorie Road	12.8 km		
		EW FRI to Rispana Bridge	10 km			
2.2	Haridwar	Haripur Kalan to Uttarakhand Sanskrit Academy via National Highway-72			Valmiki Chowk to Bahadrabad via BHEL	20
2.3	Rishikesh	Nepali farms to Rishikesh City Centre via ISBT.			Haridwar Proposed New ISBT (Bahadrabad) to Rishikesh ISBT	37

As an alternative case, the feasibility of the regional corridors (suggested as part of CMP 2019) as first order corridors was evaluated using travel demand modeling, in the current study.

The CMP 2019 study listed three inter city high demand corridors, i.e.

1. Dehradun to Rishikesh
2. Dehradun to Haridwar
3. Rishikesh to Haridwar

The demand values obtained as part of the modeling exercise in CMP 2019 and CMP 2023 are as shown below:

Corridor	PHPDT (2038) as per CMP 2019	PHPDT (2048) as per CMP 2019	PHPDT (2043) as per CMP updation 2023 (altertnative scenario results)
Dehradun to Rishikesh	2664	3372	2864
Dehradun to Haridwar	4635	5867	4808
Rishikesh to Haridwar	3520	4455	3980

Since the demand threshold for considering any corridor as First Order/ High Demand is considered at 5,000 PHPDT in the current study, therefore, the above three regional corridors are suggested to be taken up as second order corridors.

As a consequence of the above analysis, to avoid any overalap between two public transit corridors, it is suggested to consider Haridwar to Rishikesh as a first order corridor and Dehradun to Rishikesh as second order corridor, which would ensure connectivity between Dehradun to Haridwar by providing an interchange facility at Nepali Farm.

ii. Second Order Corridor

Sub- Districts/ Regions	CMP 2019	CMP 2023
	Length (km)	Length (km)
Dehradun	265	260
Haridwar	38.3	245
Rishikesh	10.9	47
Roorkee		39

d. Non- Motorized Transport Strategy

i. Proposal for Footpath and Cycle Track

S.No.	Sub- Districts/ Regions	CMP 2019	CMP 2023
		Total Length (km)	Total Length (km)
1	Footpaths	192.4	1303
2	Cycle Track	6.5	484.3

ii. Other Pedestrian Facilities

S.No.	Total	CMP 2019		CMP 2023	
		38		12	
		Sub- Districts/ Regions	Location	Infrastructure Proposed	Location
1	Dehradun	Darshanlal chowk	Zebra Crossing	Sabzi Mandi Niranjapur	Grade Seperated
		Dilaram Chowk	Zebra Crossing	Laal pul chowk	Grade Seperated
		Prince Chowk	Zebra Crossing	Rispana Bridge	Grade Seperated
		Baini Bazaar	Zebra Crossing	Kargi Chowk	Grade Seperated
		Karagi Chowk	Zebra Crossing	Herbertpur chowk, Vikasnagar	Grade Seperated
		BHEL Chowk	Zebra Crossing		
		Tehsil Chowk	Zebra Crossing		
		Ballupur	Zebra Crossing		
		Shimla Bypass Chowk	Zebra Crossing		
		Balliwala	Zebra Crossing		
		Rispanapul	Zebra Crossing		
		Lalpul	Zebra Crossing		
		Fawara Chowk	Zebra Crossing		
		St. Judes Chowk	Zebra Crossing		
		Yamuna Colony Tiraha	Zebra Crossing		
		Sahastradhara Crossing	Zebra Crossing		
		Dwarika Store	Zebra Crossing		
		Dharampur Chowk	Zebra Crossing		
		Dat Kali	Zebra Crossing		

		Globe Chowk	Zebra Crossing		
		GMS Extension Shimla Bypass	Zebra Crossing		
		Kolagadh Chowk	Zebra Crossing		
		Basant Vihar Chowk	Zebra Crossing		
		Buddha Chowk	Zebra Crossing		
		CMI Hospital Chowk	Zebra Crossing		
		Aragarh Chowk	Zebra Crossing		
2	Haridwar	Arya Nagar Chowk	Zebra Crossing	Ranipur Mor	Grade Seperated
		Dudhadhari Chowk	Zebra Crossing	Chandi Chowk	Grade Seperated
		Shankaracharya Chowk	Zebra Crossing	Kankhal Road	Grade Seperated
		Chandracharya Chowk	Zebra Crossing		
		Shradhanand Chowk	Zebra Crossing		
		Smarat Prithviraj Chowk	Zebra Crossing		
3	Rishikesh	Natraj Chowk	Zebra Crossing	Natraj Chowk	Grade Seperated
		Chowk Near Degree College Rishikesh	Zebra Crossing	MDR Deoband Marg	Grade Seperated
		Intersection near ISBT	Zebra Crossing		
		Dehradun Chowk	Zebra Crossing		
		Triveni Ghat Chowk	Zebra Crossing		
4	Roorkee	Chau Mandi	Zebra Crossing	B.S.M Tiraha	Grade Seperated
				Bhagwanpur	Grade Seperated
				Bhutiya Chowk	Grade Seperated

e. Freight Management Strategy

S.No.	Proposals	CMP 2019	CMP 2023
1	Timings Restriction	4 AM to 10 PM	4 AM to 10 PM
2	Proposed Freight Terminals		
	Total	4	5
2.1	Dehradun	Transport Nagar, Sahrangpur Road	Near Harrawala and Doiwala
2.2	Haridwar	Transport Nagar, Sarai Road	Near Bahadradab toll plaza
2.3	Rishikesh	BSNL Colony, Rishikesh	
2.4	Roorkee	Shimlauni, NH (Roorkee Bypass Road)	Near Shahpur Sallahpur
2.5	Bhagwanpur		Near Lakesri.
3	Freight Corridors		NH 334 starting near Gurukul Narsan village and terminating near Patanjali Yogapeeth bypassing Roorkee
			NH 344 connecting Roorkee with NH 307 via Bhagwanpur
			Proposed NHAI roorkee bypass road
			Link between Bhagwanpur and Haridwar via proposed UMTC road and NH 34 near Nepali farm in Haridwar
			NH 334A between Laksar and Haridwar
			NH 34 connecting Nepali Farm in Haridwar with Rishikesh and beyond.
			NH 7 and proposed road connecting Rishikesh and Dehradun via Doiwala
		Dehradun Expressway and Link between Dehradun and Vikas Nagar	

f. Traffic Engineering and Management Strategy

S.No.	Junction Improvement	CMP 2019	CMP 2023
	Total	29	52
1	Dehradun		
		Darshanlal Chowk	Shiv Mandir Chowk

		Dilaram chowk	Raipur Chowk
		Prince Chowk	Azad colony chowk
		Ghanta Ghar	Doiwala Chowk
		Araghar Chowk	Arhat Bazaar Chowk
		Tehsil Chowk	Intersection between Haridwar Road and Race course road
		Globe Chowk	Shridev Suman Chowk
		Behl chowk	Gorakhpur Chowk
		Survey Chowk	Karanpur Chowk
		Ballupur	Nehru Colony Chowk
		Balliwala	Railway station chowk
		Lalpul	Mussoorie Diversion
		Dharampur Chowk	Transport nagar
			Intersection between Rajpur Road and Nagari Road
			Kanwali Chowk
			Tapovan Chowk
			Nanda Ki Chowki
			Sudhowala Chowk
			Malik Chowk
			Intersection between Ring Road and Hairdwar Road
	Vikas Nagar		Herbertpur Chowk
			Intersection between Dak Pathar Road and Vikas Nagar Road
			Intersection between Barotiwala Road and Vikas Nagar Road
2	Haridwar		
		Arya Nagar Chowk	Parashuram Chowk

		Dudhadhari Chowk	Ranipur More Chowk
		Shankaracharya Chowk	Rathi chowk
		Chandra Charya Chowk	Bhagwan Valmiki Chowk
		Shradhanand Chowk	Bhagat Singh Chowk
		Smarat Prithviraj Chowk	Jhanda chowk
			Durga chowk
			Arya Nagar Chowk
3	Rishikesh	Natraj chowk	Shyampur Police Chowki
		Chowk near Degree College Rishikesh	Income Tax Office
		Intersection near ISBT	Rishikesh Govt. College
		Dehradun chowk	Neat Garbage Dump site
		Triveni Ghat Chowk	Near Triveni Ghat
			PWD T Point
			Tapovan Tiraha
			Natraj Chowk
4	Roorkee	Rampur Junction	Rampur chungi
		Ramnagar	Malviya chowk
		Azad Nagar	Ram Nagar Chowk
		Pattialya Lasi	BHEL Chowk
		Century Gate	Right Bank Canal Road
			Roorkee City Centre
			Vishwakarma chowk
			Ajaad nagar chowk
			Railway Station Road
			Chowk Bazar Chauraha
			SDM Chowk Bus Stop
			Civil Lines Main Market Road

g. Parking Strategy

	CMP 2019		CMP 2023	
Total	10		10	
Sub-District/ Region	Off and On Street Parking Location	ECS	Off- Street Parking Location	ECS
Dehradun	Chakarata Road, Dehradun	534	Near Survey Chowk, Dehradun	117
	Rajpur Road (Towards Mussoorie), Dehradun	704	Lal Pul Chowk, Dehradun	114
	Rajpur Road - To Gandhi Park, Dehradun	910	Near Saharanpur Chowk, Dehradun	102
	Sabzi Mandi, Dehradun	607	In front of STF Old Parivahan Nigam, Dehradun	163
	Sahastradhara Road, Dehradun	519	Near Bhel Chowk, Dehradun	276
	Survey Chowk, Dehradun	531	Near Clock tower, Dehradun	51
Haridwar	Har Ki Pauri, Haridwar	259	Near Asthaphath, Haridwar	88
Rishikesh	Gole Market Road, Rishikesh	435	Near Forest Range Officer Complex, Rishikesh	1264
			Yog Nagari Railway Station, Rishikesh	3146
			Yog Ashram, Rishikesh	189
Roorkee	BT Ganj Road, Roorkee	225	-	-
Mussoorie	Mall Road, Mussoorie	367	-	-

Annexure 9 - Phasing of Projects

The base year for the current CMP is 2023 and the final horizon year is 2043. All the proposals devised for the study area are broadly grouped under three categories:

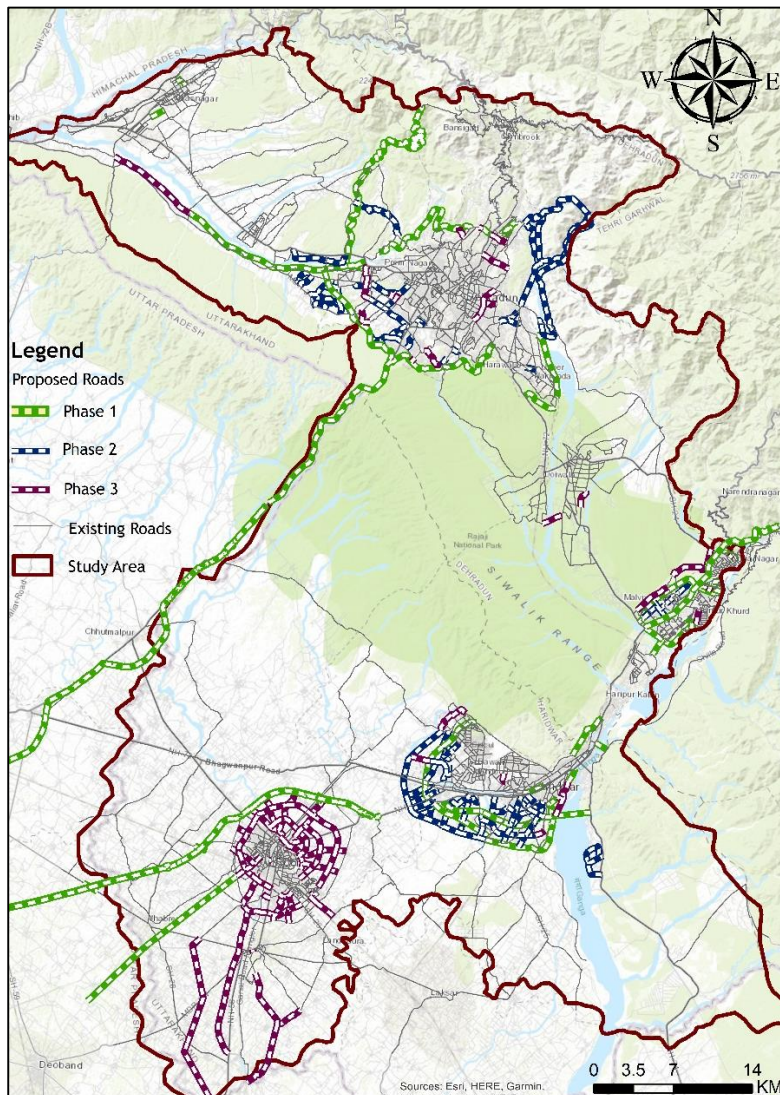
- Phase 1 - 2023 to 2028
- Phase 2 - 2029 to 2033
- Phase 3 - 2034 to 2043

- **Road Network Strategy**

a. Road Network Development Proposal

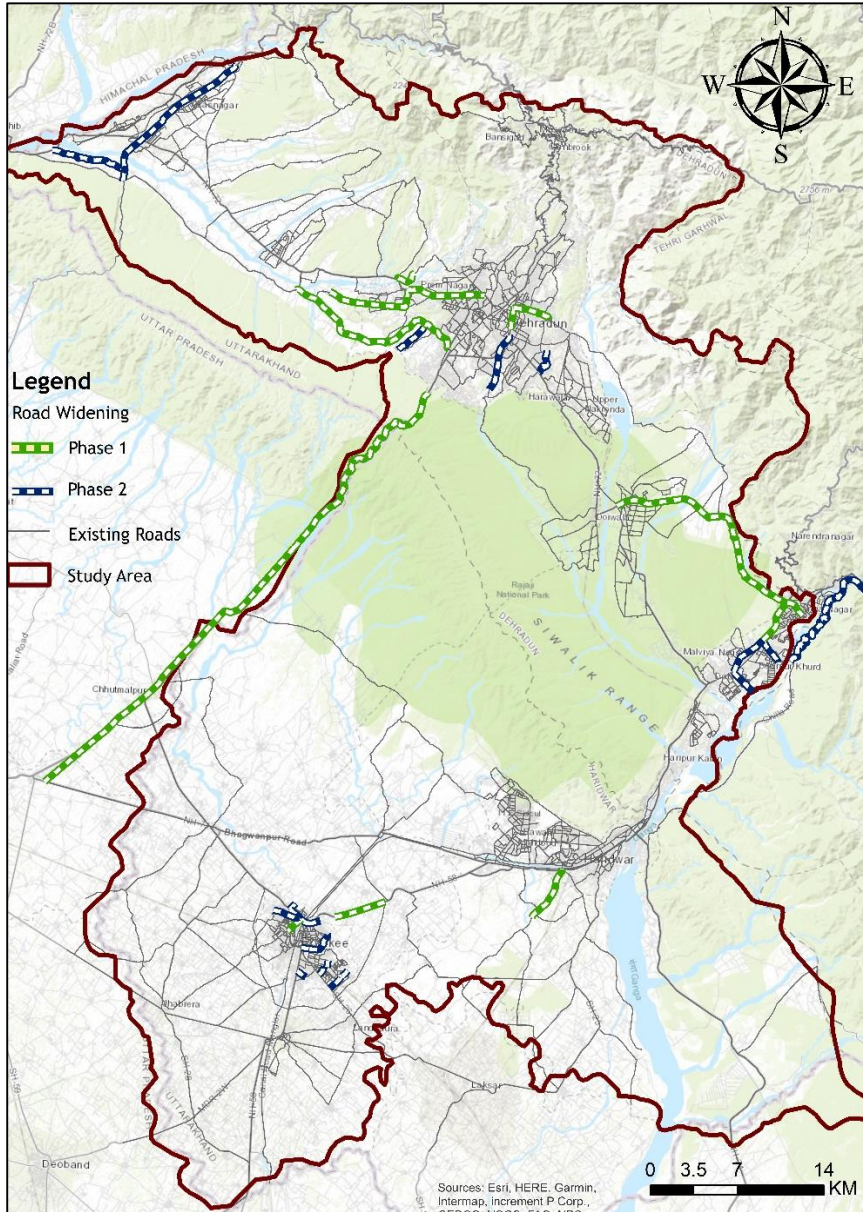
The overall road network proposed in the study area is 1,387 Kms which includes the committed proposals viz.a.viz. 377 km of master plan roads and 764 kms of proposed NHAI road proposals like - Delhi - Saharanpur - Dehradun Expressway, Roorkee bypass road, Rishikesh Bypass road. Additionally, 246 km of road network is proposed by UMTC.

It is proposed that in the first phase, the committed proposals of NHAI/PWD of 764 kms and Master Plan roads of length 178 kms should be taken up. In the second phase around 200 kms of Master Plan roads should be considered and in the third phase, 246 kms of road network proposed by UMTC should be taken up. The phase wise map of the road network development proposals is given below.



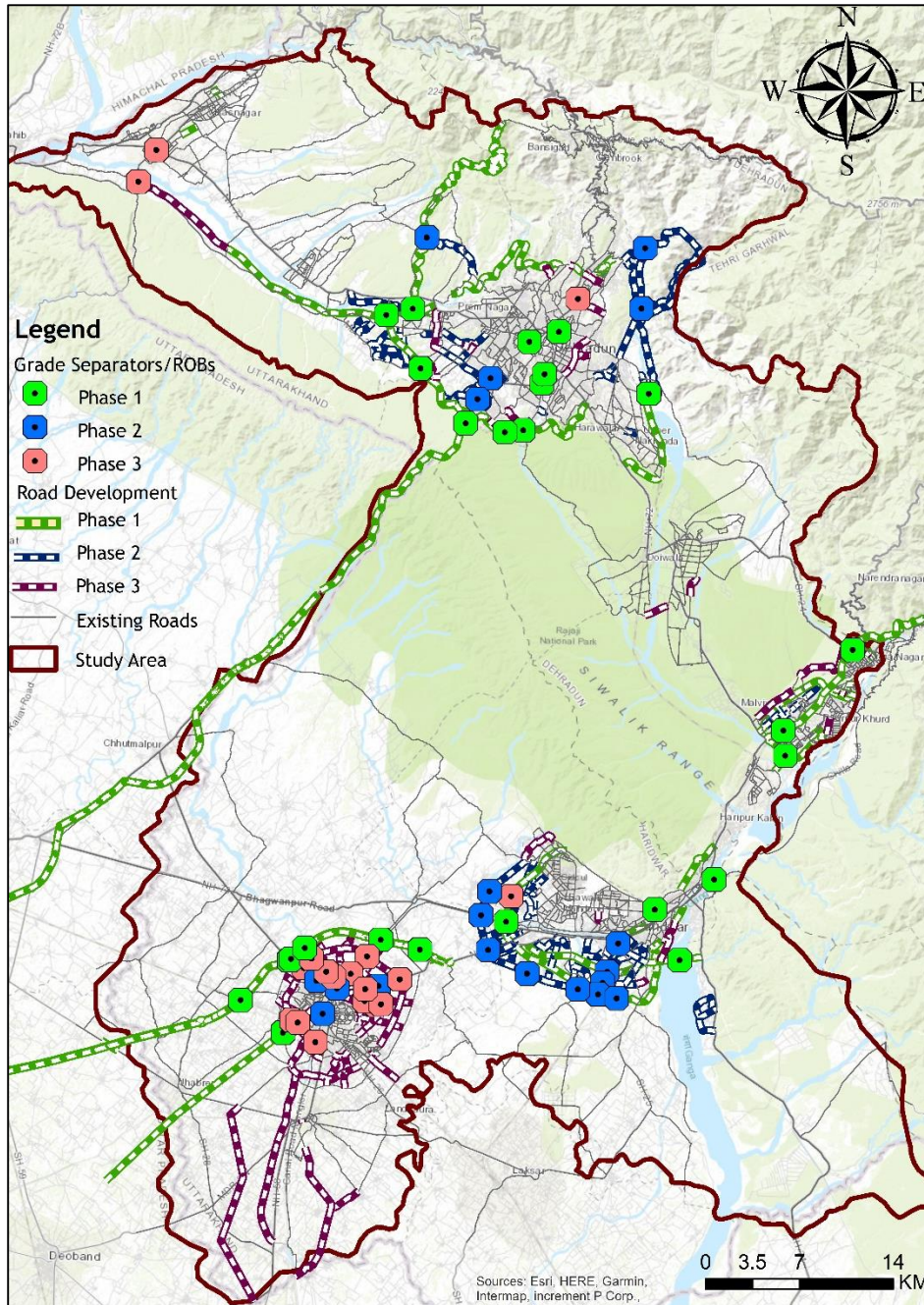
b. Road Widening Proposal

Considering the projected traffic volumes, committed proposals of Master Plan and NHAI, around 191.5 km of road widening proposals have been given in the study area. It is proposed that the widening proposal of NHAI of length around 68.8 km in Dehradun and Rishikesh combined should be taken up in the first phase. Also, 51.3 km of roads identified in the study area by UMTC should also be taken up in the first phase. In the second phase remaining 71.4 km of roads should be considered for widening.



c. Proposed Grade Separators/ROBs

The grade separators/ ROBs are proposed at 62 locations in the study area. It is proposed that 25 grade separators should be taken up in the first phase, 19 grade separators are proposed in second phase and 18 grade separators are proposed in third phase. The phase wise map of the proposed grade separators/ROBs is given below.



- **Public Transport Strategy**

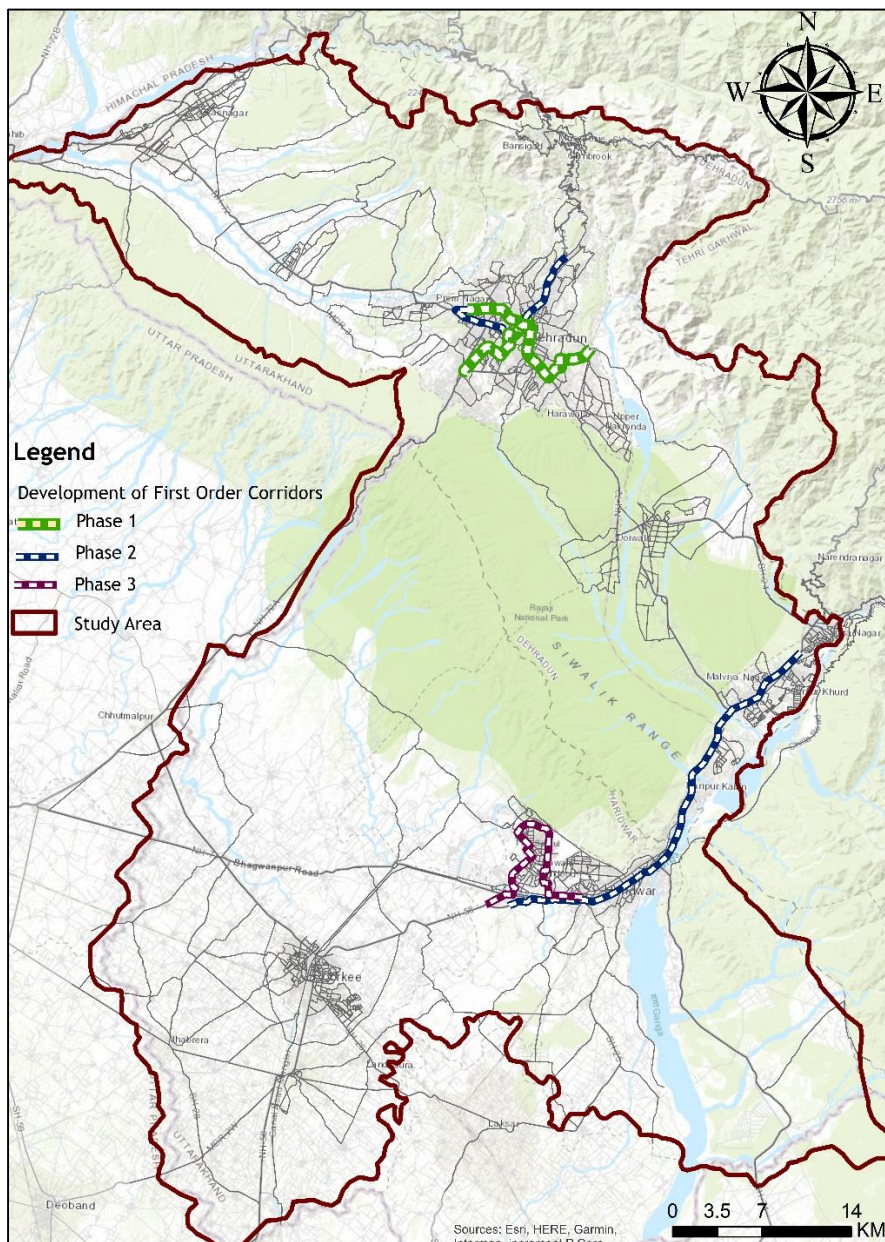
- a. **First Order Corridor**

Overall 92 km of first order corridors have been identified in the study area. The phasing for the corridor is done according to the demand values and the status of approved/committed projects. Accordingly, it is proposed that the two committed high-demand corridors in Dehradun (FRI to Railpur and ISBT Dehradun to Gandhi Park) of length 23 km should be taken up in the first phase.

In the second phase, it is proposed to extend the ISBT Dehradun to Gandhi Park line till Mussoorie diversion (with a length of 6 km) and two other lines viz.a.viz. IMA to Railway Station Via Kanwali Road of length 6 km and Regional Corridor between Haridwar Proposed New ISBT (Bahadrabad) to Rishikesh ISBT of length 37 kms should be taken up.

In the third phase it is proposed to take up 20 km first order corridor identified in Haridwar. The phase wise table and map of the proposed first order corridors is given below.

S.No.	Area	First Order Corridor	Length (km)	Phase
1.	Dehradun	Line 1 - FRI to Raipur	14	1
2.	Dehradun	Line 2 - ISBT Dehradun to Gandhi Park	9	1
3.	Dehradun	Line 2 Extension - Gandhi Park to Mussoorie Diversion	6	2
4.	Dehradun	IMA to Railway Station Via Kanwali Road	6	2
5.	Haridwar and Rishikesh	Haridwar Proposed New ISBT (Bahadrabad) to Rishikesh ISBT	37	2
6.	Haridwar	Valmiki Chowk to Bahadrabad via BHEL	20	3
Total Length			92	



b. Second Order Corridor

UKMRCL is in the process of implementing ropeway projects and personalised rapid transport project in Haridwar with a total length of 35 km, all such corridors have been considered as part of committed second order corridors in the study area. Furthermore, 591 km of additional second order corridors have been identified in the study area. These identified corridors have moderate demand in terms of PHPDT and it is proposed to be catered by city bus services.

In terms of phasing, the ropeway projects and personalised rapid transport project of length of 35 km should be taken up in second phase. Proposed 591 km of second order corridors will operate from first phase itself, with increase in frequencies in the subsequent phases to increase the supply. In the first phase, the frequency would be 10 mins, in the second phase and third phase the frequencies would be 7 mins and 5 mins respectively.

- **Non-Motorised Transport Strategy**

a. Development of Footpath Facilities

It is proposed to develop footpaths on 570 km of the roads in first phase. This will majorly cover the existing major road network devoid of footpath facilities. In the second phase, it is proposed to develop 394 km of footpaths on other major roads and proposed new roads. In the third phase, it is proposed to develop 339 km of footpaths.

b. Pedestrian Crossing Infrastructure

12 locations have been identified in the CMP study where grade-separated pedestrian facility need to be provided. The phasing of these 12 locations has been shown below in the table.

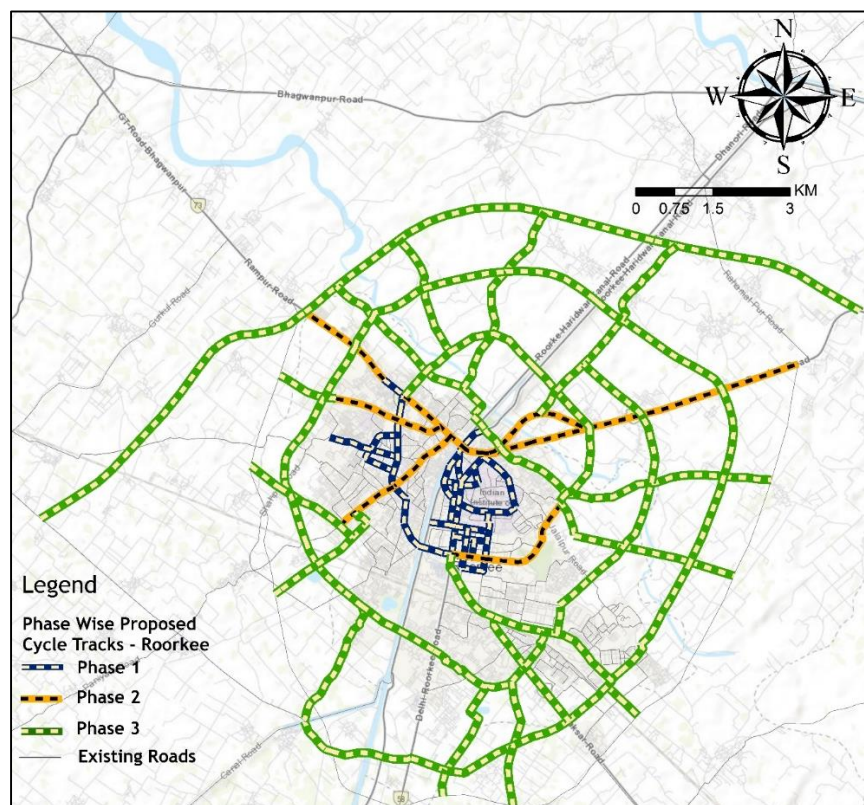
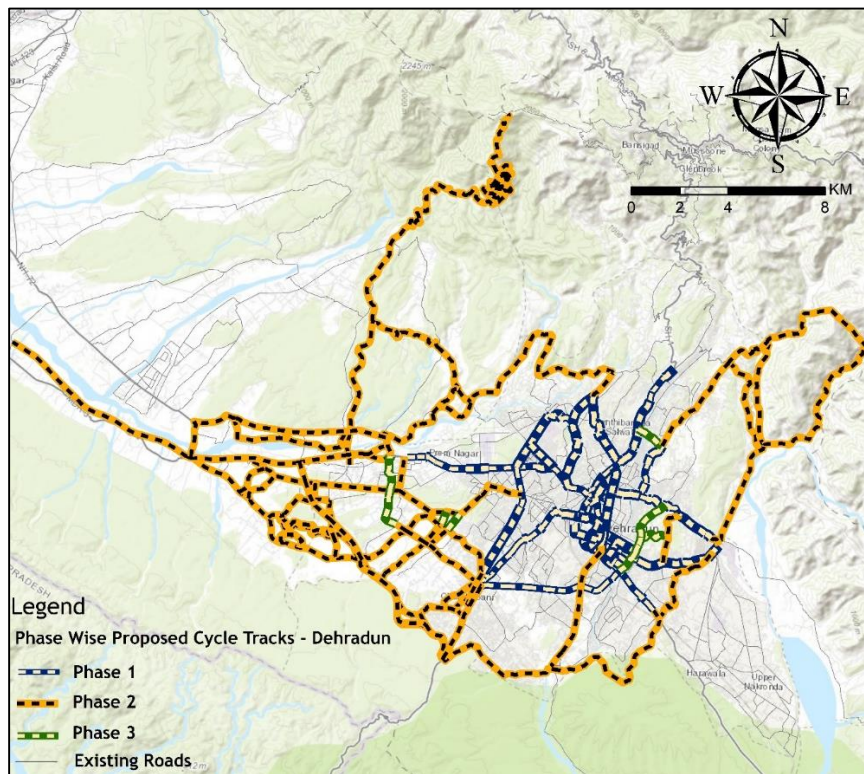
S.No.	Location Name	Type	Phase
1.	Sabzi Mandi Niranjapur, Dehradun	FOB	2
2.	Laal pul chowk, Dehradun	FOB	1
3.	Rispana Bridge, Dehradun	FOB	2
4.	Kargi Chowk, Dehradun	FOB	2
5.	Herbertpur chowk, Vikasnagar	FOB	1
6.	Natraj Chowk, Rishikesh	FOB	1
7.	MDR Deoband Marg, Rishikesh	FOB	2
8.	Ranipur Mor, Haridwar	FOB	1
9.	Chandi Chowk, Haridwar	FOB	1
10.	Kankhal Road, Haridwar	FOB	2
11.	B.S.M Tiraha, Roorkee	FOB	1
12.	Bhutiya Chowk, Bhagwanpur	FOB	1

c. Development of Cycle Friendly Streets

In total, 482.9 km of cycle track is proposed in the study area, with 331.9 km in Dehradun and 151 km in Roorkee. To start of, a total network of 101.4 km is proposed in Dehradun and Roorkee, wherein, 81.7 km is proposed in Dehradun and 19.7 km is proposed in Roorkee. The table and map showing length of cycle track proposed in Dehradun and Roorkee are given below.

S.No.	Area	Length (km)	Phase
1.	Dehradun	81.7	1
2.		236.0	2

3.		14.2	3
4.	Roorkee	19.7	1
5.		20.5	2
6.		110.8	3



- Freight Management Strategy**

5 integrated multi-modal freight terminals are proposed in the study area, the phasing of these locations is given below.

Phase 1	Phase 2	Phase 3
Haridwar near Bahadarabad toll plaza	Roorkee near Shahpur Sallahpur	Dehradun near Doiwala
Dehradun near Harrawala	Bhagwanpur near Lakesri	-

- **Junction Improvement Strategy**

Overall, 52 junctions have been identified in the study area which require design interventions. Since, junction improvement strategy is a short - medium term strategy, hence it is split in two phases only. The phasing of the identified junctions is shown below -

Area	Phase 1	Phase 2
Vikas Nagar	<ul style="list-style-type: none"> • Herberptur Chowk • Dakpathar Road and vikasnagar rd. • Barotiwala-Vikasnagar Road 	
Dehradun	<ul style="list-style-type: none"> • Railway station chowk • Doiwala Chowk • Kanwali Chowk • Raipur Chowk • Intersection between Haridwar Road and Race course road 	<ul style="list-style-type: none"> • Intersection between Ring Road and Haridwar Road • Mussoorie Diversion • Shiv Mandir Chowk • Azad colony chowk • Arhat Bazaar Chowk • Shridev Suman Chowk • Gorakhpur Chowk • Karanpur Chowk • Nehru Colony Chowk • Transport nagar • Nanda Ki Chowki • Sudhowala Chowk • Malik Chowk • Intersection between Rajpur Road and Nagarl Road • Tapovan Chowk • Nanda Ki Chowki • Sudhowala Chowk • Malik Chowk
Rishikesh	<ul style="list-style-type: none"> • Shyampur Police Chowki • Near Triveni Ghat • Income Tax Office • Rishikesh Govt. College • Tapovan Tiraha • Natraj Chowk • Neat Garbage Dump site • NH 4 Dhalwala Area • PWD T Point 	
Haridwar	<ul style="list-style-type: none"> • Parashuram Chowk • Ranipur More Chowk • Rathi chowk • Bhagwan Valmiki Chowk • Bhagat Singh Chowk • Jhanda chowk • Durga chowk 	

	<ul style="list-style-type: none"> • Arya Nagar Chowk 	
Roorkee	<ul style="list-style-type: none"> • Chowk Bazar Chauraha • Malviya chowk • Ram Nagar Chowk • BHEL Chowk • Right Bank Canal Road • Roorkee City Centre • Vishwakarma chowk • Azaad nagar chowk • Railway Station Road • Rampur chungi • SDM Chowk • Civil Lines Main Market Road 	

• **Parking Management Strategy**

Based on the parking demand assessed for the horizon year 2043 and also considering the 16 committed proposals, total of 11 additional locations have been identified in the study area for off-street parking.

The phasing for these 11 identified locations is shown below -

Area	Phase 1	Phase 2
Dehradun	<ul style="list-style-type: none"> • Near Clock Tower • Near Tehsil Chowk • Near Saharanpur Chowk • Near BHEL chowk 	<ul style="list-style-type: none"> • Near Lal Pul Chowk • Near Survey Chowk
Rishikesh	<ul style="list-style-type: none"> • Yog Nagari 	<ul style="list-style-type: none"> • Yog Ashram • Forest Range
Haridwar		<ul style="list-style-type: none"> • Near Asthaphath • Near Rodi Belwara